

13, Photos 829 to 837. Showing some of the 18 stone strikes photographed in the origin area.



Released Under the Official Information Act 1982

14, Photos 20190213-153053, -150838, -150632. Examples of the amount of metal smeared onto rocks by the discs outside of the origin area.




15, Photo 825. Magnet test showing magnetic particles from within the Origin Area. No particles were found from multiple tests outside the disced area.




16, Photos 20190214-120055, -121214. Further examples of magnet tests carried out by insurance investigator [REDACTED]. (Note large flake on the left hand picture)



17, Photo Spheroid 1 ([REDACTED]). Magnified picture of magnetic samples showing the presence of spheroids. (0.3mm) These occur once steel sparks have reached their melting point.



18, Photo Spheroid 2 [REDACTED]). Magnified picture of magnetic samples showing the presence of spheroids. (0.2mm, 0.1mm)



19, Photos 20190214-191705. Fire extinguisher used by tractor driver. We did not find the pin when searching the origin area.

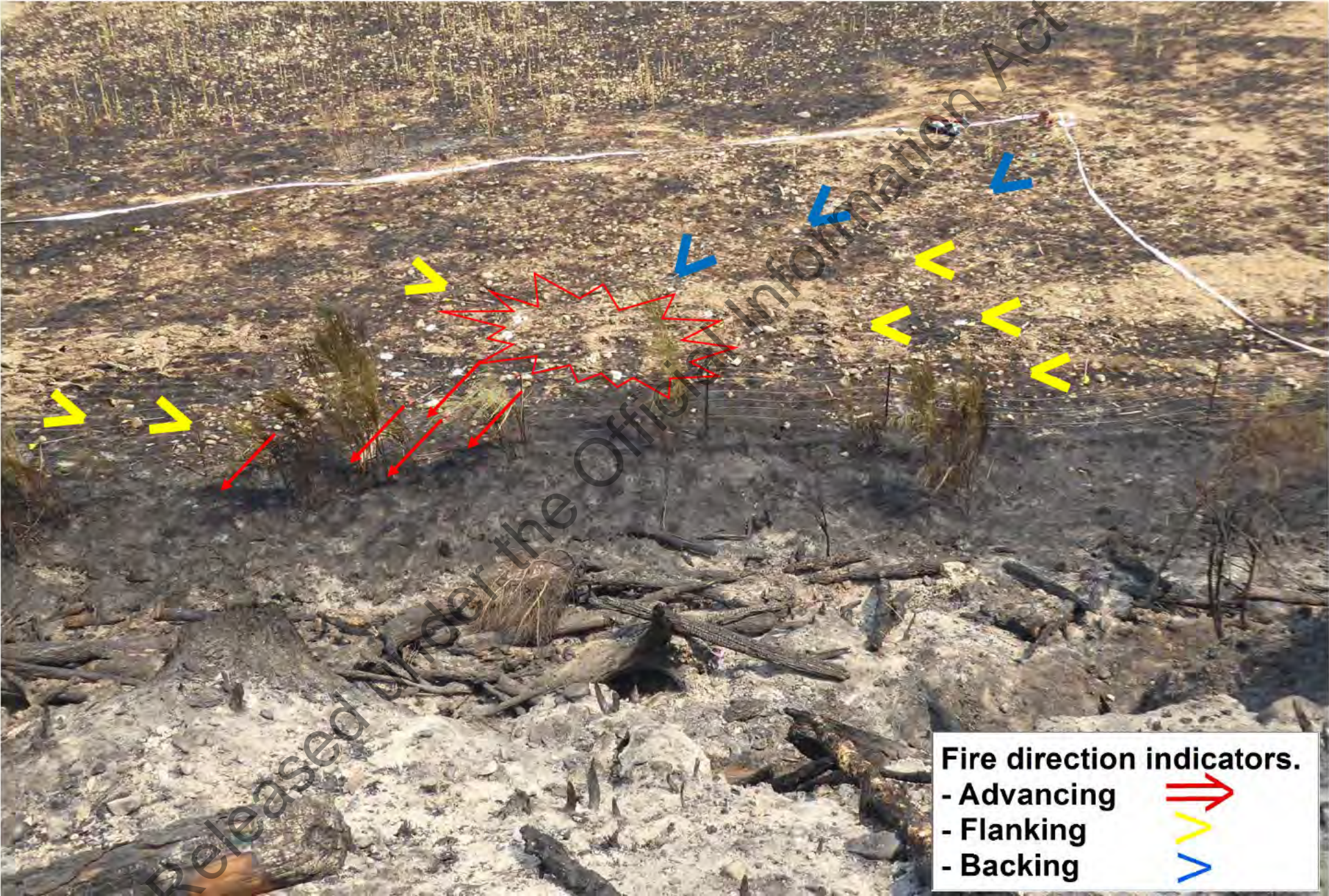


Released under the Official Information Act 1982

20, Photos 20190214-142329, -142351. Example of the fuel type just outside of the origin area. (Note, it was variable depending on location)



21, Photo 849 – Taken from above the Origin Area (taped off) showing flagging.



22, Photo 850 – Close up of flagging and rock strike markers.



23, FireMapper 2- Shows the electronic flagging of fire pattern vector indicators. Photos of these indicators to follow.



Fire direction indicators.

- Advancing



- Flanking



- Backing



24, Photo 768 – Freeze at Origin showing wind direction from the north west



25, Photo 803, 805 – Backing vector indicators. Grass stems present and facing origin



26, Photo 806 – Backing vector indicators. Has backed under thistle. Grass stems present, protection and sooting at rock.



27, Photo 807, 808 – Advancing vector indicators. Protection in lee of rock and clean burn line on advancing side.




28, Photo 811, 812, 813 – Advancing vector indicators. Protection in lee of rock. Protection under rock with clean burn line on advancing side.



29, Photo 816, 817, 818 – Lateral vector indicators. Protection in lee of rock. Protection under rock with clean burn line on advancing side. Staining on lateral advancing side of rock



30, Photo 819, 820 – Lateral vector indicators. Grass stem remains as fire has flanked under them. Note the intensity and colour of the burning is much lighter than the advancing vectors from the previous pictures.



Appendix 4 ICAD Report

Fire and Emergency New Zealand Incident Report

CADNumber F2704034 Start Date Time 05 February 2019 14:15:02

Incident Details

Type: VEG 1st Caller: [REDACTED]

Method: 111

PFA:

Result:

Location: [REDACTED] PIGEON VALLEY RD, PIGEON VALLEY, TASMAN DISTRICT NZTM: E 1601372 N 5420396

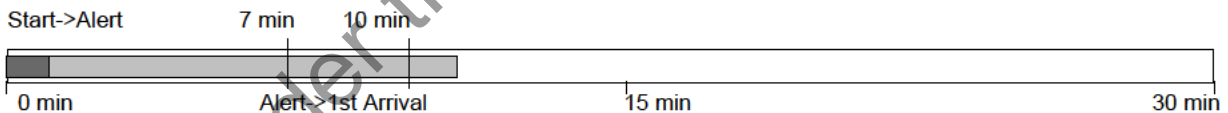
Common Name:

Zone: 323467 Station: 3234 WAKEFIELD

Incident Info: BUSH FIRE

Incident History

		Elapsed Time (hh:mm:ss)
Created:	14:15:02 05 Feb 2019	
Confirmed:	14:15:50 05 Feb 2019	00:00:48
Alerted:	14:16:07 05 Feb 2019	00:01:05
1st Response:	14:18:20 05 Feb 2019	00:03:18
1st Arrival:	14:26:15 05 Feb 2019	00:11:13
2nd Arrival:	14:34:20 05 Feb 2019	00:19:18
3rd Arrival:	14:40:31 05 Feb 2019	00:25:29
Stop:		
Closed:		



Responses

Alarm Level	Call Sign	Dispatched Day	Dispatched Time	Response Time	Arrival Time	Departed Day	Departed Time
1	WAKE347	05	14:16:10	14:21:48	14:26:15	05	23:04:19
1	BRIG5071	05	14:16:07	14:24:05	14:34:20		
1	BRIG5026	05	14:17:33	14:18:20	14:40:31		
1	BRIG5075	05	14:22:44	14:23:06	14:41:53		
1	WAKE3420	05	14:34:17	14:36:22	14:41:56	05	23:12:06
1	APPL4875	05	14:18:55	14:18:52	14:43:08	06	00:43:34

The information contained in this report is subject to the provisions of the Official Information Act 1982 and Privacy Act 1993. Neither the information nor the report should be released to any person outside Fire and Emergency New Zealand without prior approval. Some message timestamps may differ to actual times in multi-agency incidents. Police/Ambulance messages may have been excluded for privacy. Communication Centres can supply these if essential.

1	REG4TRNG1	05	14:43:05	06:21:57	14:43:11	06	02:00:53
1	TASMARL1	05	14:32:03	14:34:15	15:00:28	06	02:41:20
1	TASM4175	05	14:16:17	14:22:35	15:02:53		
1	NELS2125	05	14:39:30	14:40:19	15:05:37		
1	NELS2118	05	14:33:03	14:36:44	15:06:25		
1	TASM4125	05	14:26:06	14:26:21	15:30:09		
1	NELS212	05	16:16:13	16:16:38	16:37:55		
1	NELS2110	05	16:58:17	16:58:38	17:35:24	06	08:31:22
1	FITASMARL1	05	17:37:46	17:38:35	18:13:59	06	08:37:08
1	VSOTASMAL1	05	17:50:41	17:50:50	18:34:37	05	18:41:41
1	WESTCOAST1	05	17:38:03	17:38:40	19:26:03		
1	HIRA5525	05	19:15:38	19:27:18	19:27:10	06	01:42:51
1	NELS214	05	18:57:16	18:58:57	19:27:31	06	08:05:18
1	MOTU361	05	18:57:07	19:02:26	19:32:56	06	08:55:27
1	MAPU3111	05	19:09:39	19:16:48	19:42:50	06	00:53:29
1	RICH331	05	18:56:59	19:01:21	20:04:08		
1	STOK221	05	18:57:05	19:01:02	20:04:08	06	08:32:58
1	HIRA5575	05	19:15:38	19:28:35	20:05:04	06	01:53:48
1	MARA5925	05	19:15:41	19:32:23	20:21:07	06	08:07:46
1	UPPE5475	05	19:51:10	19:51:15	21:20:08	06	10:04:50
1	UPPE5426	05	19:49:46	19:49:51	22:21:05	06	10:01:39
1	USARSOUTH	05	19:18:50	19:19:00	03:35:21	06	09:39:59
1	RFOMANAWA4	06	03:50:37	03:50:52	05:36:53	06	03:53:15
1	MOTU3611	06	05:19:05	05:29:45	05:57:55	06	08:51:00
1	UPPE321	06	06:30:41	06:34:23	06:46:10		
1	UPPE3211	06	06:35:10	06:35:22	06:47:19		
1	MAPU311	06	06:30:38	06:40:12	06:54:18		
1	WAIN5225	06	05:00:09	05:04:03	07:08:19		
1	LAKE5126	06	06:11:20	06:12:54	07:08:39		
1	STOK222	06	07:30:26	07:30:31	07:49:23		
1	NGAT5325	06	06:02:34		08:07:42		
1	NGAT5375	06	06:02:33		08:07:59		
1	LAKE5175	06	06:11:36		10:37:46		
1	HURU0925	06	09:06:51	09:07:32			
1	RFONELTAS1	05	14:16:11			05	17:19:47
1	UPPE5471	05	19:15:36	19:31:27		05	20:30:34
1	VSOTASMAL2	05	23:56:43			06	01:43:07

Cover Moves

Call Sign	Start Time	End Time
NELS212	05 15:53:09	

Notifications

Date	Party Notified
------	----------------

The information contained in this report is subject to the provisions of the Official Information Act 1982 and Privacy Act 1993. Neither the information nor the report should be released to any person outside Fire and Emergency New Zealand without prior approval. Some message timestamps may differ to actual times in multi-agency incidents. Police/Ambulance messages may have been excluded for privacy. Communication Centres can supply these if essential.

14:17:03 RFO TASMAN/MANELSON/TASMAN ACK PAGE
 14:18:49 RFO NELSON/TASMAN ACK PAGE (ROBBIE)
 14:34:02 RFO NELSON/TASMAN PAGED RE HELOS
 14:43:37 FROM NELSON TRAINING (PAUL MANSON) REQUEST TO BE ATTACHED AND MADE K2
 15:05:07 REGION 4 RMR PAGED RE HELOS
 15:13:15 R4RMR ACK PAGE
 15:15:47 POLICE VIA INTERCAD
 15:18:22 AREA TASMAN/MARLBOROUGH PAGED UPDATE
 15:26:09 [REDACTED] FROM WELLINGTON HELICOPTERS 2 X 1000L OUT OF WELLINGTON AND 1 OUT OF CHCH X 1000L MACHINE THAT ARE AVAILABLE FOR USE - IF NEEDED CAN YOU CONTACT [REDACTED] FROM WELLINGTON HELICOPTERS WHO IS ORGANISING LOGISTICS FOR GCH AVIATION/GARDEN CITY HELICOPTERS - IF YOU NEED BULK FUEL OR ADDITIONAL AIRCRAFT OR FOAM YOU CAN CONTACT [REDACTED] TO SORT IT OUT
 15:37:51 AREA TASMAN/MARLBOROUGH (GRANT HAYWOOD) ACK PAGE
 15:38:18 REGION 4 DUTY PAGED
 15:41:34 RFO NELSON/TASMAN PAGED SITREP
 15:42:41 REGION 4 (PAUL HENDERSON) ACK PAGE
 15:43:45 NIWA [REDACTED] REQUESTED WX FORECAST FOR NEXT 4 HOURS FOR PIGEON VALLEY - ETA FORECAST 1600 HRS
 15:56:19 GCH AVIATION -1 HELI IS ALREADY ON SCENE AND 2 EN ROUTE - LEAVES 1 TO COVER WELLINGTON - WE HAVE A MACHINE AVAILABLE FOR AN AIR ATTACK BASED IN CHCH (AN EC1 -20) IF AN AIR ATTACK IS REQUIRED
 16:07:35 ON CALL COMCEN MANAGER PAGED SITREP
 16:11:05 PETER STEVENSON ACK PAGE
 16:11:17 CAMERON MITCHELL POLICE REP ON COMMAND UNIT [REDACTED]
 16:12:40 PIGEON COMMAND - NOTIFIED EMAIL SENT RE WEATHER
 16:57:34 NCG PAGED
 17:03:56 REGION 4 DUTY PAGED UPDATE
 17:14:56 VSO TASMAN/MARLBOROUGH PAGED
 17:17:21 ON CALL NATIONAL COMCEN MANAGER PAGED
 17:17:57 VSO ROSS BAILEY ACK PAGE
 17:28:04 REGION 4 (STEVE TUREK) ACK PAGE
 17:28:22 NATIONAL COMMS CEN MANAGER (PETE STEVENSON) ACK PAGE
 19:12:26 RFO NELSON RE REQUEST FOR RURAL CREWS
 19:36:12 AMBULANCE VIA INTERCAD
 09:32:18 NIWA ... WILL HAVE WEATHER REPORT BY 1000
 10:16:48 NCG PAGED RE STATE OF EMERGENCY DECLARED
 10:22:15 NCG (STEVE TUREK) ACK PAGE
 12:01:06 NIWA REQUESTED WEATHER REPORT
 12:18:13 RCC AND CU - EMAILED UPDATED NIWA FORECAST

Message Log

Time	Message
14:15:51	INC INFO: BUSH FIRE
14:15:51	** LOI search completed at 05/02/19 14:15:51
14:15:58	** Recommended unit RFONELTAS1 for requirement RFO (>14.2 km)
	** Recommended un

14:15:58 it TASM4175 for requirement RTANKER (>28.8 km)
** Recommended unit BRIG5071 for
14:15:58 requirement RPUMP (>8.1 km)
** Recommended unit WAKE347 for requirement PUMP (
14:15:58 >4.6 km)

14:16:00 LARGE BUSH FIRE - SPREADIN DUE TO WINDS
14:16:03 Pager used to Initiate Alerting.
14:16:03 Pager used to Initiate Alerting.
14:16:04 Station Selcal used to Initiate Alerting [REDACTED]
14:16:04 Station Selcal used to Initiate Alerting [REDACTED]
14:16:06 Selcal turnout error
14:16:07 ALERTING_COMPLETED
14:16:10 ALERTING_COMPLETED
14:16:11 ALERTING_COMPLETED
14:16:18 ALERTING_COMPLETED
14:16:32 KCODE [K22-1 : UNIT AVAILABLE FOR A FURT
14:16:32 Unit RFONELTAS1 [K22-1 : UNIT AVAILABLE FOR A FURTHER EVENT]
14:16:38 AL: PAGING ACK RECEIVED FROM STATION 3234 at 05/02/19 14:16:38
14:17:08 RFO CAN SEE THE FIRE
14:17:30 MSU Selcal used to Initiate Alerting [REDACTED]
14:17:33 ALERTING_COMPLETED
14:18:20 KCODE [K1 : PROCEEDING TO INCIDENT]
14:18:20 Unit BRIG5026 [K1 : PROCEEDING TO INCIDENT]
14:18:52 KCODE [K1 : PROCEEDING TO INCIDENT]
14:18:52 Unit APPL4875 [K1 : PROCEEDING TO INCIDENT]
14:18:54 Radio used to Initiate Alerting.
14:18:56 ALERTING_COMPLETED
14:19:19 KCODE [K1 : PROCEEDING TO INCIDENT]
14:19:19 Unit APPL4875 [K1 : PROCEEDING TO INCIDENT]
14:19:26 AL: PAGING ACK TIMED OUT FOR STATION: 3236 at 05/02/19 14:19:26
14:19:26 AL: PAGING ACK TIMED OUT FOR STATION: 3233 at 05/02/19 14:19:26
14:20:52 INC INFO: FIRE RACING UP HILL - YOU WILL NEED CHOPPERS
14:21:42 Unit TASM4175 [KC : UNIT CALLING]
14:21:48 KCODE [K1 : PROCEEDING TO INCIDENT]
14:21:48 Unit WAKE347 [K1 : PROCEEDING TO INCIDENT]
14:22:17 INC INFO: CALLER HAS RUNG BACK FIRE GETTING HUGE FAST, HE WILL CLOSE THE
ROAD
14:22:23 INC INFO: FOREST FIRE
14:22:35 KCODE [K1 : PROCEEDING TO INCIDENT]
14:22:35 Unit TASM4175 [K1 : PROCEEDING TO INCIDENT]
14:22:42 Radio used to Initiate Alerting.
14:22:44 ALERTING_COMPLETED
14:22:54 CALLER STATING THAT WILL NEED CHOPPERS, WONT BE ABLE TO ACCESS WITH
TRUCKS
14:23:06 KCODE [K1 : PROCEEDING TO INCIDENT]
14:23:06 Unit BRIG5075 [K1 : PROCEEDING TO INCIDENT]
14:24:00 INC INFO: LARGE FIRE IN VICINITY

14:24:05 KCODE [K1 : PROCEEDING TO INCIDENT]
14:24:05 Unit BRIG5071 [K1 : PROCEEDING TO INCIDENT]
14:24:13 kcode [K1 : PROCEEDING TO INCIDENT]
14:24:13 Unit BRIG5071 [K1 : PROCEEDING TO INCIDENT]
14:25:23 INC INFO: LARGE FIRE IN VICINITY
14:26:15 KCODE [K66 : NON PROPERTY FIRE]
14:26:15 Unit WAKE347 [K66 : NON PROPERTY FIRE]
14:26:21 KCODE [K1 : PROCEEDING TO INCIDENT]
14:26:21 Unit TASM4125 [K1 : PROCEEDING TO INCIDENT]
14:26:58 Unit WAKE347 [KC : UNIT CALLING]
14:27:09 Unit WAKE347 [KC : UNIT CALLING]
14:27:19 INC INFO: SMOKE SEEN
14:27:43 Unit WAKE347 [KP : PRIORITY MESSAGE]
14:28:37 Unit WAKE347 [KP : PRIORITY MESSAGE] BUSH FIRE - APPROX 10 ACRES- APPROACHING
E
14:28:37 STABLISHED FORESTY ON THE EASTERN SIDE.. WILL DEFINITELY NEED CHOPPERS
14:29:13 Unit BRIG5071 [KP : PRIORITY MESSAGE]
14:29:22 INC INFO:
14:29:41 Unit BRIG5071 [KP : PRIORITY MESSAGE] CAN YOU CONFIRM ADDRESS....(PASSED)
14:29:56 INC INFO:
14:30:31 INC INFO:
14:30:51 INC INFO: SCRUB FIRE
14:31:06 INC INFO:
14:32:56 PA Selcal used to Initiate Alerting [REDACTED]
14:33:03 ALERTING_COMPLETED
14:33:26 Unit WAKE347 [KC : UNIT CALLING]
14:34:00 Station Selcal used to Initiate Alerting [REDACTED]
14:34:15 KCODE [K1 : PROCEEDING TO INCIDENT]
14:34:15 Unit TASMARL1 [K1 : PROCEEDING TO INCIDENT]
14:34:16 Selcal turnout error
14:34:17 ALERTING_COMPLETED
14:34:20 KCODE [K2 : IN ATTENDANCE AT INCIDENT]
14:34:20 Unit BRIG5071 [K2 : IN ATTENDANCE AT INCIDENT]
14:34:24 AL: PAGING ACK RECEIVED FROM STATION 3234 at 05/02/19 14:34:24
14:34:28 KCODE [K2 : IN ATTENDANCE AT INCIDENT]
14:34:28 Unit BRIG5071 [K2 : IN ATTENDANCE AT INCIDENT]
14:34:42 INC INFO: BUSH FIRE
14:34:51 KCODE [K2 : IN ATTENDANCE AT INCIDENT]
14:34:52 Unit BRIG5071 [K2 : IN ATTENDANCE AT INCIDENT]
14:35:00 Unit BRIG5071 [KC : UNIT CALLING]
14:35:03 GRANT HAYWOOD REQUESTS CU BE ATTACHED AND TURNED OUT.
14:35:15 Unit BRIG5071 [KC : UNIT CALLING]
14:35:17 NELSON STATION WILL ORGANISE AVAILABILITY
14:35:40 INC INFO: BUSH FIRE
14:35:48 INC INFO:
14:36:22 KCODE [K1 : PROCEEDING TO INCIDENT]

14:36:22 Unit WAKE3420 [K1 : PROCEEDING TO INCIDENT]
 14:36:44 KCODE [K1 : PROCEEDING TO INCIDENT]
 14:37:00 KCODE [K1 : PROCEEDING TO INCIDENT]
 14:37:00 Unit BRIG5075 [K1 : PROCEEDING TO INCIDENT]
 14:37:08 Unit WAKE3420 [KC : UNIT CALLING]
 14:37:29 KCODE [K2 : IN ATTENDANCE AT INCIDENT]
 14:37:29 Unit BRIG5071 [K2 : IN ATTENDANCE AT INCIDENT]
 14:37:54 INC INFO:
 14:38:42 INC INFO: FIRE SEEN IN DISTANCE
 14:38:52 ***** NIA/PCL/ECLI filter *****
 14:38:52 ***** End NIA/PCL/ECLI filter *****
 14:38:55 kcode [K1 : PROCEEDING TO INCIDENT]
 14:38:55 Unit BRIG5026 [K1 : PROCEEDING TO INCIDENT]
 14:39:11 **
 14:39:35 SPOKE TO ROBBIE FROMT HE LOOKOUT - HAS ORGANISED ONE HELO - WILL BE IN AIR
 SHORT
 14:39:35 LY
 14:39:51 Unit TASM4175 [KC : UNIT CALLING]
 14:40:19 kcode [K1 : PROCEEDING TO INCIDENT]
 14:40:19 Unit NELS2125 [K1 : PROCEEDING TO INCIDENT]
 14:40:22 AND TWO HELOS DIVERTED FROM LEAVING OTHER CALL - TOBY RIVER AND GARDEN
 CITY WILL
 14:40:22 BE THERE SHORTLY
 14:40:31 kcode [K2 : IN ATTENDANCE AT INCIDENT]
 14:40:31 Unit BRIG5026 [K2 : IN ATTENDANCE AT INCIDENT]
 14:41:24 INC INFO: SMOKE I MVICINTY
 14:41:32 KCODE [K1 : PROCEEDING TO INCIDENT]
 14:41:32 Unit TASM4175 [K1 : PROCEEDING TO INCIDENT]
 14:41:53 KCODE [K2 : IN ATTENDANCE AT INCIDENT]
 14:41:56 KCODE [K2 : IN ATTENDANCE AT INCIDENT]
 14:41:56 Unit WAKE3420 [K2 : IN ATTENDANCE AT INCIDENT]
 14:42:02 KCODE [K2 : IN ATTENDANCE AT INCIDENT]
 14:42:02 Unit WAKE3420 [K2 : IN ATTENDANCE AT INCIDENT]
 14:43:08 KCODE [K2 : IN ATTENDANCE AT INCIDENT]
 14:43:08 Unit APPL4875 [K2 : IN ATTENDANCE AT INCIDENT]
 14:43:11 KCODE [K2 : IN ATTENDANCE AT INCIDENT]
 14:43:11 Unit REG4TRNG1 [K2 : IN ATTENDANCE AT INCIDENT]
 14:43:39 kcode [K1 : PROCEEDING TO INCIDENT]
 14:43:40 Unit TASM4175 [K1 : PROCEEDING TO INCIDENT]
 14:44:06 KCODE [K1 : PROCEEDING TO INCIDENT]
 14:44:06 Unit TASM4175 [K1 : PROCEEDING TO INCIDENT]
 14:45:57 End of Duplicate Event data
 14:48:52 INC INFO: SCRUB FIRE
 14:48:55 ***
 14:48:56 ***
 14:48:57 ***
 14:49:09 INC INFO: SMOKE IN THE VICINITY

14:49:10 INC INFO: SCRUB FIRE
14:49:10 End of Duplicate Event data
14:49:10 ** Cross Referenced to Event # F2704065 at: 05/02/19 14:49:10
14:49:35 Unit NELS2125 [SITREP :] WE HAVE VISUAL ON FIRE IN PIGEON VALLEY AND THIS IS P
14:49:35 OSS CAUSING SMOKE DRIFT TO REDWOOD VALLEY
14:49:57 INC INFO: SMOKE IN VICINITY
14:50:49 INC INFO:
14:52:20 INC INFO: VEG FIRE
14:57:01 INC INFO: SMOKE SHOWING ION THE HILLS
14:58:34 INC INFO:
14:59:00 INC INFO: SMOKE SEEN IN VICINITY
14:59:12 Unit WAKE3420 [KC : UNIT CALLING]
14:59:49 Unit WAKE3420 [SITREP :] SAFETY OFFICER APPOINTED SSO ROSS
15:00:28 KCODE [K2 : IN ATTENDANCE AT INCIDENT]
15:00:28 Unit TASMARL1 [K2 : IN ATTENDANCE AT INCIDENT]
15:02:53 KCODE [K2 : IN ATTENDANCE AT INCIDENT]
15:02:53 Unit TASM4175 [K2 : IN ATTENDANCE AT INCIDENT]
15:02:55 INC INFO:
15:05:37 KCODE [K2 : IN ATTENDANCE AT INCIDENT]
15:05:37 Unit NELS2125 [K2 : IN ATTENDANCE AT INCIDENT]
15:06:25 KCODE [K2 : IN ATTENDANCE AT INCIDENT]
15:06:25 Unit NELS2118 [K2 : IN ATTENDANCE AT INCIDENT]
15:06:34 KCODE [K2 : IN ATTENDANCE AT INCIDENT]
15:06:34 Unit NELS2118 [K2 : IN ATTENDANCE AT INCIDENT]
15:06:42 KCODE [K2 : IN ATTENDANCE AT INCIDENT]
15:06:42 Unit NELS2118 [K2 : IN ATTENDANCE AT INCIDENT]
15:10:30 INC INFO: SMOKE SHOWING IN THE HILLS LOOKING FROM RICHMOND
15:11:51 KCODE [K2 : IN ATTENDANCE AT INCIDENT]
15:11:51 Unit NELS2118 [K2 : IN ATTENDANCE AT INCIDENT]
15:11:56 KCODE [K2 : IN ATTENDANCE AT INCIDENT]
15:11:56 Unit NELS2118 [K2 : IN ATTENDANCE AT INCIDENT]
15:14:28 Alarm Timer Extended: 0
15:14:33 INC INFO: VEG FIRE
15:15:20 **
15:15:22 FIR2POL
15:15:23 FYI
15:15:29 FIRE ATTENDING LARGE FIRE
15:15:37 LOTS OF SMOKE DRIFT
15:15:38 **
15:16:23 INC INFO:
15:16:38 INC INFO:
15:17:09 .POL COPIES
15:17:17 UNITS AWARE IN AREA
15:17:21 INC INFO:
15:17:42 ** Event Type changed from FIR2POL to 1F(2) at: 05/02/19 15:17:42
15:18:25 **

15:18:35 Alarm Timer Extended: 0
 15:21:14 Unit NELS2118 [KC : UNIT CALLING]
 15:21:22 Unit NELS2118 [KC : UNIT CALLING]
 15:21:45 INC INFO: SMOKE SEEN
 15:23:38 Alarm Timer Extended: 0
 15:23:39 Alarm Timer Extended: 0
 15:23:41 Alarm Timer Extended: 0
 15:23:42 Alarm Timer Extended: 0
 15:23:43 Alarm Timer Extended: 0
 15:23:48 Unit WAKE347 [KC : UNIT CALLING]
 15:24:14 INC INFO: VEG FIRE
 15:26:10 Unit NELS2118 [KC : UNIT CALLING]
 15:27:46 Unit NELS2118 [K44 : COMMAND OR CONTROL POINT ESTABLISHED - OIC AND LOCATION]
 P
 15:27:46 IGEON COMMAND
 15:28:26 Unit NELS2118 [K45 : COMMAND RESPONSIBILITY CHANGED TO - NAME] RFO WHITE
 15:29:02 Unit WAKE347 [KC : UNIT CALLING]
 15:30:04 KCODE [K22-1 : UNIT AVAILABLE FOR A FURT
 15:30:04 Unit WAKE347 [K22-1 : UNIT AVAILABLE FOR A FURTHER EVENT]
 15:30:09 KCODE [K2 : IN ATTENDANCE AT INCIDENT]
 15:30:09 Unit TASM4125 [K2 : IN ATTENDANCE AT INCIDENT]
 15:32:29 INC INFO:
 15:33:17 *
 15:33:59 Unit NELS2118 [SITREP :] DPRFO WHITE. AREA OF 15 HECTARES OF 3 YEAR OLD PINE R
 15:33:59 ADIATA, CONDUCTING AERIAL ATTACK WITH 3 HELOS.
 15:34:42 INC INFO: SMOKE SEEN FROM MAPUA
 15:35:15 INC INFO: BUSH FIRE
 15:36:22 Unit NELS2118 [KP : PRIORITY MESSAGE] POLICE REQUIRED FOR POSS EVACS
 15:36:27 *
 15:37:05 FIR2POL - POLICE REQUESTED TO RESPOND TO CMD UNIT AT EVENT - POSS EVACS
 REQUIRED
 15:37:05 IN AREA
 15:37:08 *
 15:37:15 ** SEND F2704034 TO NZP BLOCKED DUE TO PRIOR COPY
 15:38:01 Unit NELS2118 [K11P : POLICE REQUIRED] CORRECTION TO ABOVE - SHOULD HAVE
 BEEN K
 15:38:01 11 POL, NOT PRIORITY
 15:38:07 *
 15:38:32 FROM NELS2118 - BEST CONTACT NUMBER FOR COMMAND UNIT - XXXXXXXXXX
 15:38:33 *
 15:41:44 INC INFO: BUSH FIRE
 15:42:41 *
 15:43:13 CHRI2118 REQUESTS WX FORECAST FOR NEXT 4 HOURS
 15:43:14 *
 15:43:46 *
 15:44:40 .
 15:44:40 .

15:44:44 Unit TASMARL1 [SITREP :] AVILABILITY CREW WILL BE MANING 212. 217 WILL BE STAN
15:44:44 DING BY IN TEAPOT VALLEY ROAD AS STRUCTURE PROTECTIONTEAPOT VALLEY
15:44:44 [REDACTED] 10/7 AT THE COMMAND UNIT
15:44:47 SPEAKING TO FIRE
15:44:47 .
15:49:27 Alarm Timer Extended: 0
15:49:27 INC INFO: VEG FIRE
15:49:28 Alarm Timer Extended: 0
15:49:29 Alarm Timer Extended: 0
15:52:15 INC INFO: VEG FIRE
15:52:40 Unit NELS2118 [SITREP :] FROM GRANT HAYWOOD - TURN OUT NELSON VOLUNTEERS
15:52:54 .
15:52:54 .
15:53:00 [REDACTED] 10/2
15:53:09 CCC IN AREA
15:53:10 COVERING UNIT NELS212 DISPATCHED TO STATION NELSON AT 05/02/19 15:53:09
15:53:17 .
15:53:22 .
15:54:58 ***
15:54:59 ***
15:55:09 ** Cross Referenced to Event # F2704109 at: 05/02/19 15:55:09
15:55:25 INC INFO: SMOKE SEEN FROM DISTANCE
15:55:26 CALLER FROM TEAPOT VALLEY/BELL BUT BELIEVES IT MAY BE RELATED TO THE PIGEON
VALL
15:55:26 EY RD
15:55:26 SAID IT WS NORTHWEST FROM THAT INTERSECTION BUT QUITE FAR OUT
15:55:26 End of Duplicate Event data
15:55:26 ** Cross Referenced to Event # F2704088 at: 05/02/19 15:55:26
15:55:59 ** Cross Referenced to Event # F2704082 at: 05/02/19 15:55:59
15:56:11 ** Cross Referenced to Event # F2704138 at: 05/02/19 15:56:11
15:56:57 CALL [REDACTED] GHC AVIATION
15:58:29 ..
15:58:33 *
15:58:53 FORECAST FROM NIWA TILL 2000 HRSM PU
15:59:02 FOR PIGEON VALLEY AREA
15:59:18 TEMP: FALLING FROM 26 TO 23 DEGREES C BY 2000 HRS
15:59:39 WIND: W TO SW TENDING SW, AT 10-30 KPH
15:59:50 WIND GUST: RANGING FROM 50-65 KPH
16:00:15 RELATIVE HUMIDITY: 35-40%, INCREASING TO 45-50% BY 2000 HRS
16:00:26 RAINFALL: NIL
16:00:48 NB: WIND SHIFT TO THE N OR NE LIKELY AFTER 0600HRS, WED
16:00:49 *
16:02:38 INC INFO: SEEN FROM REDWOOD VALLEY
16:04:10 INC INFO:
16:07:02 INC INFO:
16:08:28 INC INFO: SMOKE IN HILLS

16:08:53 CALLER AT [REDACTED] MALONE CRESCENT, RICHMOND
16:09:52 COUNCIL ADVISED RE ROAD CLOSURE
16:12:10 *
16:13:08 COUNCIL WILL CLOSE RD AT PIDGEON VALLEY AND GOLF ROAD
16:14:57 .
16:15:06 [REDACTED] TEAPOT VALLEY
16:15:22 [REDACTED] DOVEDALE FROM PIGEON VALLEY
16:15:25 .
16:16:26 Unit NELS212 [KC : UNIT CALLING]
16:16:35 .
16:16:38 KCODE [K1 : PROCEEDING TO INCIDENT]
16:16:38 Unit NELS212 [K1 : PROCEEDING TO INCIDENT]
16:16:46 KCODE [K1 : PROCEEDING TO INCIDENT]
16:16:46 Unit NELS212 [K1 : PROCEEDING TO INCIDENT]
16:16:49 [REDACTED] OFF WITH COMMAND UNIT - WILL BE PUTTING HELO IN AIR FOR BETTER VIEWS
SHORTL
16:16:49 Y
16:16:50 .
16:17:48 Unit NELS212 [COMCEN COM : MESSAGE] FROM PIGEON VALLEY COMMAND YOU ARE TO
RESPON
16:17:48 D TO END TEAPOT VALLEY RD AND REMAIN THERE FOR STRUCTURE COVER (ACK)
16:18:16 DCC - FENZ Command Wagon is [REDACTED]. [REDACTED] will be based there.
16:18:28 INC INFO:
16:19:38 Rang Teapot Valley camp [REDACTED]
16:19:38 [REDACTED]. Advised re fire and possible evac.
16:19:38 States will prepare.
16:21:11 DCC Comment - rang police media and issued release on FaceBook and Press release
16:21:11 re fire. Public requested to keep out of area and those livingthere prepare to
16:21:11 leave if required.More t follow - Need FENZ input re media contact.
16:21:43 FENZ advise re fire that - one monsoon chopper in air, 2nd chopper doing fire as
16:21:43 sessment.
16:22:23 DCC Comment - have additional resources at UB40 concert at Nelson if required x
16:22:23 3 staff plus others if matter develops further.
16:22:55 FIR2POL - FENZ MEDIA LINE [REDACTED]
16:24:29 kcode [K2 : IN ATTENDANCE AT INCIDENT]
16:24:29 Unit BRIG5026 [K2 : IN ATTENDANCE AT INCIDENT]
16:24:29 INC INFO: VEG FIRE
16:24:35 Unit BRIG5026 [KC : UNIT CALLING]
16:25:28 Unit BRIG5026 [SITREP :] WE ARE HEADING TO TEAPOT VALLEY AND EVES VALLEY TO
DO
16:25:28 WEATHER OBSERVATIONS AND FIRE SPREAD
16:26:03 INC INFO:
16:26:08 .
16:26:09 DCC AWARE
16:29:28 INC INFO: SMOKE IN HILLS
16:29:45 Alarm Timer Extended: 0
16:30:33 Unit NELS212 [KC : UNIT CALLING]

16:30:53 CALLER AGREES 20KM FROM HIS POSITION
16:31:43 Unit NELS212 [SITREP :] CONFIRM WHERE WE ARE TO RESPOND TO (END OF TEAPOT VALL
16:31:43 EY RD) ACK
16:33:43 DCC Comment - FENZ not putting out any media release yet, requested to make cont
16:33:43 act and advise their point of contact as they are Lead Agency.
16:34:41 .
16:34:49 INC INFO: CALLER SAID THEY COULD SEE SMOKE BEHIND THEIR NEIGHBOURS
16:34:53 SGT MALCOLM YORK IS IN CHOPPER
16:35:06 DCC Comment - Currently there is a 24km SW wind. DCC briefed both NB Area Comma
16:35:06 nder [at DCC] at Tasman DC re matter.
16:36:47 DCC Comment : Looking at obtaining resident details if required for evcas via ■
16:36:47 ■ Suggest [need to speak to ■ at Command Wagon] possible activtio of Nelson
16:36:47 /Tasman EOC to assist with evacs and Welfare Centre.
16:36:52 INC INFO: VEG FIRE
16:37:15 .
16:37:20 ■ FORWARD COMMAND
16:37:32 ■ WITH FIRE COMMAND
16:37:55 KCODE [K2 : IN ATTENDANCE AT INCIDENT]
16:37:55 Unit NELS212 [K2 : IN ATTENDANCE AT INCIDENT]
16:42:00 DCC Comment - Const Brigs advises TV 1 at his road block - ■ advised. Also adv
16:42:00 ised to talk to Fire Commander as suggest activating EOC now if matter may expan
16:42:00 d. EOC need lead in time to set up etc. ■ will speak to Fire Commander and adv
16:42:00 ise.
16:42:04 Unit NELS212 [KC : UNIT CALLING]
16:42:49 Unit NELS212 [KC : UNIT CALLING]
16:42:49 Unit NELS212 [SITREP :] PERMISSION TO CONTACT PIGEON COMMAND (GO AHEAD)
16:43:07 Unit NELS212 [KC : UNIT CALLING]
16:45:08 Unit NELS212 [COMCEN COM : MESSAGE] NELS212 PATCHED TO COMMAND UNIT
16:47:04 .
16:47:42 INC INFO:
16:48:20 DCC Comment - ■ advise FENZ state fire expected to be going over several days,
16:48:20 Expect will go to evas. Have already called EOC rep.
16:52:19 .
16:52:19 .
16:52:59 Unit NELS2118 [SITREP :] DPRFO WHITE. EXTREME FIRE ACTIVITY, WITH SPOTTING UP
16:52:59 TO 500M AHEAD, WITH 20-30 M FLAME HEIGHTS, AND TRAVELLING IN A NE DIRECTION
16:52:59 FROM
16:52:59 ORIGIN. HAS COVERED APPROX 2KMS AND ROUGHLY 700M WIDE. CROSSED THE MAIN
16:52:59 RIDGE,
16:52:59 AND IS BURNING DOWN TOWARDS A LARGE NATIVE GULLY, PROPERTIES IN EVES
16:52:59 VALLEY AND
16:52:59 THE RIDGE OF TEAPOT VALLEY ARE AT RISK. 3 CHOPPERS AND AERIAL PLATFORM
16:52:59 WORKING W
16:52:59 ITH 4 MORE ENROUTE, GND ATTACK WOULD BE INEFFECTIVE AT THIS STAGE. POLICE
16:52:59 ARE HA
16:52:59 NDLING EVACS, POLICE REP ON SITE IS CAMERON MITCHELL - LIAISE THROUGH POLICE
16:52:59 OPS
16:52:59 RE EVAC

16:53:39 Unit NELS2118 [SITREP :] TRYING TO SWOP AERIALS OVER NOW TO TRY AND IMPROVE
CO
16:53:39 MMS, WILL TRY AND CALL DISPATCHER IN FEW MINUTES
16:53:48 CIVIL DEFENCE ARE 10/2
16:55:30 Unit NELS2118 [KC : UNIT CALLING]
16:55:51 TASMAN COUNCIL TO BLOCK TOP END OF DOVEDALE ROAD - AT DOVEDALE
16:56:16 EVACUATIONS TO BE PUT IN PLACE.
16:56:16 .
16:56:31 START OF EVES VALLEY ROAD - MEET UP WITH FIRE TRUCK
16:56:50 ALL ADDRESSES IN EVES VALLEY ROAD - TO PREPARE TO LEAVE - PACK UP VITAL
ITEMS
16:56:59 .
16:57:06 CAR TO GO TO 2 ADDRESSES
16:57:30 ABOVE THE SAWMILL ON EVES VALLEY ROAD
16:58:27 COUNCIL ETA 20 MINS TO DOVEDALE RD
16:58:38 KCODE [K1 : PROCEEDING TO INCIDENT]
16:58:38 Unit NELS2110 [K1 : PROCEEDING TO INCIDENT]
16:58:41 INC INFO: FIRE SEEN FROM ANISEED VALLEY
16:58:42 Unit NELS2118 [COMCEN COM : MESSAGE] NOTHING HEARD
16:58:49 .
16:58:54 [REDACTED] 10/2 TO EVES VALLEY
16:58:59 ** Cross Referenced to Event # F2704126 at: 05/02/19 16:58:59
16:59:23 .
17:00:00 HALF OF [REDACTED]
17:00:06 .
17:00:43 DCC Comment - [REDACTED] advises extending duty and going to scene.
17:01:41 DCC Comment - [REDACTED] want Booze Bus to go to scene. Booze Bus at Richmond Fire Stat
17:01:41 ion.
17:03:35 HOUSES AT [REDACTED] EVES VALLEY ROAD AT THE TOP
17:04:44 Alarm Timer Extended: 0
17:04:54 [REDACTED]
17:05:03 [REDACTED]
17:07:16 Unit NELS2118 [KC : UNIT CALLING]
17:07:28 [REDACTED] 10/2 TO 415
17:10:30 DCC Comment - Called back FIO and commencing RIOD EMS Log - sorting out addition
17:10:30 al resources/units
17:11:55 BOOZE TO BE COLLECTED FROM RICHMOND BASE TO TAKE TO COMMAND AREA
17:12:46 ***
17:12:55 INC INFO: SMOKE SEEN FROM RUBY BAY CAMPGROUND, TOURIST CONCERNED
17:12:56 OCCUPANTS CONTACTED BY COMMS AT [REDACTED] EVES VALLEY RD - ADVISED TO EVACUATE
17:13:14 REGION 4 RMR BRIAN KEOWN ADVISES RCC SETTING UP
17:13:35 USAR PAUL BURNS TRANSFERRED THRU TO BRIAN MKEOWNS CELLPH
17:13:38 .
17:13:44 [REDACTED] PIGEON VALLEY ROAD REFUSING TO LEAVE
17:14:45 DCC Comment - [REDACTED] assuming Command & Control at Fire Command - [REDACTED] will be assi
17:14:45 sting - [REDACTED] to make call t advises all units same
17:15:35 .

17:15:43 [REDACTED] TAKING OVER CONTROL RE POLICE
17:15:55 [REDACTED] WILL DEAL WITH COMMUNICATIONS OVER RADIO
17:16:08 CALL [REDACTED] ON CELL IF REQ
17:16:15 INC INFO:
17:16:16 RADIO FOR [REDACTED]
17:17:10 .
17:17:19 OFF WITH OCCUPANT AT [REDACTED] - IS EVACUATING
17:17:25 **
17:18:02 Alarm Timer Extended: 0
17:19:48 kcode [K6 : ON TELEPAGER]
17:19:48 Unit RFONELTAS1 [K6 : ON TELEPAGER]
17:20:18 SAWMILL CLEARING ALL STAFF
17:22:47 .
17:23:01 EVACUEE CENTRE TO GO TO WAKEFIELD FIRE STATION - CNR PIGEON VALLEY RD SH 6
17:24:06 .
17:24:39 [REDACTED] IS ASSUMING FORWARD COMMAND AND CONTROL - [REDACTED] ASSISTING
17:24:40 .
17:24:46 INC INFO: CALLER FROM DOVEDALE - CONCERNED RE PROPERTY
17:26:22 INC INFO: SMOKE IN HILLS
17:26:40 ..
17:26:44 [REDACTED] HAS FORWARD COMMAND - [REDACTED] ASSISTING
17:26:58 [REDACTED]
17:27:00 .
17:27:01 .
17:27:10 FIR2FIR ALL EVACUEES NEED TO GO TO ST JOHNS CHURCH
17:27:35 ST JOHNS CHURCH HALL 120 EDWARD ST
17:27:42 FIR2POL
17:27:47 ALL EVACUEES NEED TO GO TO ST JOHNS CHURCH
17:27:52 ST JOHNS CHURCH HALL 120 EDWARD ST
17:27:55 ..
17:31:06 ***
17:31:24 *
17:31:51 FROM ROBBIE AT LOOKOUT - INCIDENT CONT WAS JEFF WHITE, NOW PASSED ROBIN THOMPSON
17:31:52 *
17:32:04 [REDACTED] TO EVAC CENTRE IN EDWARD ST
17:32:05 ADVANCE FLIGHT HELICOPTERS - PALMESTON NORTH ARE ABLE TO RESPOND IF REQUIRED - [REDACTED]
17:32:05 [REDACTED]
17:32:13 ***
17:34:01 DCC Comment - advised NCCC
17:35:24 KCODE [K2 : IN ATTENDANCE AT INCIDENT]
17:35:25 Unit NELS2110 [K2 : IN ATTENDANCE AT INCIDENT]
17:38:35 RESPONDING AT REQUEST OF GRANT HAYWOOD I
17:38:35 Unit FITASMARL1 [K1 : PROCEEDING TO INCIDENT] RESPONDING AT REQUEST OF GRANT HA
17:38:35 YWOOD IN AAC CAPACITY

17:38:40 kcode [K1 : PROCEEDING TO INCIDENT]
17:38:41 Unit WESTCOAST1 [K1 : PROCEEDING TO INCIDENT]
17:42:02 [REDACTED] 10/7 AT EVAC CENTRE
17:45:04 KCODE [K2 : IN ATTENDANCE AT INCIDENT]
17:45:04 Unit TASM4125 [K2 : IN ATTENDANCE AT INCIDENT]
17:45:05 .
17:45:13 DCC - advised Evac Centre moved from Wakefield Fire Station now to St John Church
17:45:13 h 120 Edward Street, Wakefield. [REDACTED] advised to go to new Evac Centre with Evac
17:45:13 Forms - need Police member to stay at Evac Centre.
17:45:14 [REDACTED] HAVE BEEN ADVISED TO LEAVE - ARE ABOVE THE MILL
17:45:52 DCC - [REDACTED] call back for update.
17:47:53 .
17:48:06 PIGEON VALLEY SOUTH BRANCH ROAD CHECKED
17:49:10 .
17:49:28 MSG FROM FIRE COMMAND - TO EVAC EVES VALLEY ROAD ORDER OF FIRE SERVICE
17:49:31 DCC Comment - [REDACTED] calls to enquire re neighbours of [REDACTED] Eves Valley Road.
17:49:47 POLICE TO SOUTHERN END OF TEAPOT VALLEY ROAD TO EVES ROAD TO BE ADVISED
TO BE RE
17:49:47 ADY TO MOVE
17:49:57 TO TOP END OF REDWOOD PARK ROAD
17:50:50 KCODE [K1 : PROCEEDING TO INCIDENT]
17:50:51 Unit VSOTASMAL1 [K1 : PROCEEDING TO INCIDENT]
17:51:06 .
17:51:09 Unit NELS2118 [KC : UNIT CALLING]
17:51:17 Unit NELS2118 [KC : UNIT CALLING]
17:51:22 FIRE ASSISTING ON TEAPOT VALLEY ROAD TO PREPARE PERSONS FOR EVACUATING
17:51:26 Unit NELS2118 [KC : UNIT CALLING]
17:51:59 Unit NELS2118 [KC : UNIT CALLING]
17:52:07 Unit NELS2118 [KC : UNIT CALLING]
17:52:35 [REDACTED] PIGEON VALLEY ROAD EVACUATING
17:53:03 Unit NELS2118 [SITREP :] IN THE PROCESS OF DOING HAND OVER FOR BLUE WATCH-
SIT
17:53:03 REP WILL FOLLOW
17:57:10 [REDACTED] GROUP MOVING TO REDWOOD PARK ROAD/REDWOOD VALLEY ROAD
17:57:34 [REDACTED] - POSITIONED NEAR THE SAW MILL STOPPING PEOPLE FROM GETTING IN
17:57:37 WITH FIRIES
18:08:13 .
18:08:42 HOUSES CLEARED ON EVES VALLEY ROAD DOWN TO THE MILL -
18:09:07 FIRE ADVISE THE WHOLE OF EVES VALLEY TO BE EVACUATED
18:09:36 KCODE [K1 : PROCEEDING TO INCIDENT]
18:09:36 Unit WESTCOAST1 [K1 : PROCEEDING TO INCIDENT]
18:12:23 DCC Comment - Insp Gibson recalled - is going to EOC at Richmond as Police Liason -
18:12:23 spoke to [REDACTED] and advised same. Need Welfare assistance at Evac Centre 120
18:12:23 Edward Street Wakefield - [REDACTED] advised EOC Welfare aware of this and sending Welfare
18:12:23 there. DCC will organise Teleconference when EOC established.
18:13:19 [REDACTED] COPIES
18:13:59 KCODE [K2 : IN ATTENDANCE AT INCIDENT]

18:13:59 Unit FITASMARL1 [K2 : IN ATTENDANCE AT INCIDENT]

18:16:18 .

18:16:53 [REDACTED] ALPINE SPRINGS PHONED FIRE - ADV HE IS AVAILABLE IF NEED BE

18:17:04 CONTACTABLE ON [REDACTED]

18:17:05 .

18:26:15 ** LOI search completed at 05/02/19 18:26:15

18:27:09 [REDACTED] LOGGING ON - LOCATION AT EVAC CENTRE - 120 EDWARD STREET WAKEFIELD

18:27:10 .

18:28:16 .

18:28:36 [REDACTED] CALLING COUNCIL FOR ROADING PERSONNEL TO HEAD TO END OF EVES VALLEY ROAD

18:33:23 Unit NELS2118 [SITREP :] FIRE IS UNCONTAINED. 5X HELO WORKING. EVAC IN PROGRES

18:33:23 S WITH EVES VALLEY AND TEA POT VALLEY. FLAMES ARE 20-30M IN HEIGHT. FIRE IS

18:33:23 MOVING FAST.

18:34:37 KCODE [K2 : IN ATTENDANCE AT INCIDENT]

18:34:37 Unit VSOTASMAL1 [K2 : IN ATTENDANCE AT INCIDENT]

18:34:45 KCODE [K2 : IN ATTENDANCE AT INCIDENT]

18:34:45 Unit VSOTASMAL1 [K2 : IN ATTENDANCE AT INCIDENT]

18:35:49 ON LINE TO COUNCIL NOW - MESSAGE PASSED

18:35:58 AND EVENT NUMBER PROVIDED IF COUNCIL HAVE ANY QUERIES

18:37:13 COUNCIL UPDATING ROADING PERSONNEL TO HEAD TO WESTERN END OF EVES VALLEY ROAD

18:40:09 [REDACTED] ALL RESIDENTS EVACUATED EVES VALLEY ROAD - 1 HOUSE [REDACTED] EVES VALLEY ROAD NO

18:40:09 OCCUPANTS JUST [REDACTED]

18:40:38 THEY ARE BEING TAKEN BY A NEIGHBOUR TO THE EVACUATION POINT AND PICK UP CAN BE S

18:40:38 RATED LATER

18:40:48 [REDACTED] - FIRE HEADING IN NORTHERLY DIRECTION

18:41:02 IN DIRECT LINE OF [REDACTED] EVES VALLEY ROAD

18:41:41 KCODE [K4 : ON RT INSIDE NORMAL TURNOUT

18:41:41 Unit VSOTASMAL1 [K4 : ON RT INSIDE NORMAL TURNOUT AREA]

18:49:40 Unit BRIG5026 [KC : UNIT CALLING]

18:50:34 Unit BRIG5026 [SITREP :] WE ARE WORKING TO EVAC RESIDENTS ALONG TEAPOT VALLEY

18:50:34 WHO MAY BE IMPACTED BY THE FIRE

18:50:36 Unit NELS2118 [SITREP :] K25 RICH331 STOK221 MOTU361. WAIMEA WEST RD AND EVES VALLEY INTERSECTION

18:50:36

18:55:31 Unit NELS2118 [SITREP :] K25 NELS214 TO SAME LOCATION.

18:56:43 Station Selcal used to Initiate Alerting [REDACTED]

18:56:43 Station Selcal used to Initiate Alerting [REDACTED]

18:56:44 Station Selcal used to Initiate Alerting [REDACTED]

18:56:44 PA Selcal used to Initiate Alerting [REDACTED]

18:56:56 Selcal turnout error

18:57:00 ALERTING_COMPLETED

18:57:06 ALERTING_COMPLETED

18:57:08 ALERTING_COMPLETED

18:57:16 ALERTING_COMPLETED

18:57:16 Pager turnout error - request Id 0
18:57:43 SPOKEN TO ALL OCCUPANTS REDWOODPARK TO REDWOOD VALEY ROAD TO BE PREPARED FOR EVA
18:57:43 C
18:58:30 AL: PAGING ACK RECEIVED FROM STATION 3221 at 05/02/19 18:58:30
18:58:57 kcode [K1 : PROCEEDING TO INCIDENT]
18:58:57 Unit NELS214 [K1 : PROCEEDING TO INCIDENT]
18:59:01 [REDACTED] PREPPING REDWOOD VALLEY ROAD RESIDENTS
18:59:05 FOR EVAC
18:59:09 Unit NELS212 [KC : UNIT CALLING]
18:59:18 Unit NELS2118 [SITREP :] FIRE IS APPROX 100 M FROM THE MILL - 4 TANKERS ARE CURRENTLY AT THE MILL WITH 4 APPLIANCES BEING MOTU361 RICH331 STOK221 NELS214
18:59:18 KCODE [K1 : PROCEEDING TO INCIDENT]
19:01:02 Unit STOK221 [K1 : PROCEEDING TO INCIDENT]
19:01:21 KCODE [K1 : PROCEEDING TO INCIDENT]
19:01:21 Unit RICH331 [K1 : PROCEEDING TO INCIDENT]
19:01:29 KCODE [K1 : PROCEEDING TO INCIDENT]
19:01:29 Unit RICH331 [K1 : PROCEEDING TO INCIDENT]
19:01:36 Unit NELS212 [SITREP :] WE HAVE COMPLETED TASK AT TEAPOT ROAD WE ARE PROCEEDING TO INTERSECTION OF WAIMEA WEST AND EVES VALLEY
19:01:36 Unit STOK221 [KC : UNIT CALLING]
19:02:26 KCODE [K1 : PROCEEDING TO INCIDENT]
19:02:26 Unit MOTU361 [K1 : PROCEEDING TO INCIDENT]
19:04:14 Unit NELS2118 [COMCEN COM : MESSAGE] VIA PHONE - NELS212 HAVE COMPLETED THE TASK
19:04:14 @ TEA POT RD AND ARE PROCEEDING TO WAIMEA WEST/EVES VALLEY
19:04:53 KCODE [K22-1 : UNIT AVAILABLE FOR A FURTHER EVENT]
19:04:53 Unit NELS212 [K22-1 : UNIT AVAILABLE FOR A FURTHER EVENT]
19:05:12 Unit NELS212 [KC : UNIT CALLING]
19:06:58 .
19:07:24 FROM INCIDENT COMMAND RESOURCES - 4 MORE RURAL CREWS TO PROCEED TO THE EVES VALLEY MILL ON EVES VALLEY RD AND THEN CALL OPS TO GET INSTRUCTIONS
19:09:36 Station Selcal used to Initiate Alerting. [REDACTED]
19:09:39 ALERTING COMPLETED
19:09:42 Unit NELS2118 [SITREP :] MAPUA TANKER TOI EVES VALLEY MILL FOR SPOT FIRES
19:09:51 AL: PAGING ACK RECEIVED FROM STATION 3231 at 05/02/19 19:09:51
19:10:11 KCODE [K7 : AT NORMAL STATION]
19:10:11 Unit NELS2110 [K7 : AT NORMAL STATION]
19:10:15 ALL THE WAY TO MOUTERE HWY
19:10:19 PREP FOR EVAC
19:10:23 KCODE [K22-1 : UNIT AVAILABLE FOR A FURTHER EVENT]
19:10:23 Unit RICH331 [K22-1 : UNIT AVAILABLE FOR A FURTHER EVENT]
19:10:28 ALSO MALING ROAD AND GREENACRES - THEN GOLDEN HILLS
19:11:00 [REDACTED] MALING ROAD
19:11:18 [REDACTED] ALSO ON MALING ON THE OTHER SIDE OF THE ROAD
19:15:32 Station Selcal used to Initiate Alerting [REDACTED]

19:15:33 Station Selcal used to Initiate Alerting [REDACTED]
19:15:33 Station Selcal used to Initiate Alerting [REDACTED]
19:15:34 Station Selcal used to Initiate Alerting [REDACTED]
19:15:36 ALERTING_COMPLETED
19:15:38 ALERTING_COMPLETED
19:15:39 ALERTING_COMPLETED
19:15:41 ALERTING_COMPLETED
19:16:25 KCODE [K22-1 : UNIT AVAILABLE FOR A FURT
19:16:25 Unit STOK221 [K22-1 : UNIT AVAILABLE FOR A FURTHER EVENT]
19:16:48 KCODE [K1 : PROCEEDING TO INCIDENT]
19:16:49 Unit MAPU3111 [K1 : PROCEEDING TO INCIDENT]
19:19:00 KCODE [K1 : PROCEEDING TO INCIDENT]
19:19:00 Unit USARSOUTH [K1 : PROCEEDING TO INCIDENT]
19:19:07 USAR SOUTH
19:19:37 KCODE [K22-1 : UNIT AVAILABLE FOR A FURT
19:19:37 Unit NELS214 [K22-1 : UNIT AVAILABLE FOR A FURTHER EVENT]
19:20:55 DCC Comment - Insp Gibson relocating from Rural Fire to EOC with Civil Defence -
19:20:55 will set up shortly
19:20:58 .
19:21:02 .
19:21:10 [REDACTED] SPEAKING WITH DISTRICT COMMANDER
19:21:45 Unit TASMARL1 [KC : UNIT CALLING]
19:24:23 DCC Comment - have redirected Sgt Beer [REDACTED] to go Evac Centre 120 Edward Street
19:24:23 to take over. He will liase with CD Welfare to track evacuees and Welfare requir
19:24:23 ements. Plan is in first instance for evacuees to self evacuate to family or fri
19:24:23 ends outside affected area overnight. Welfare will provide arrangements for thos
19:24:23 e who can't. Evacuees are NOT to leave until agreed with Evac Centre as need to
19:24:23 keep track of evauees.
19:26:03 KCODE [K2 : IN ATTENDANCE AT INCIDENT]
19:26:41 RIOD EMS site is [REDACTED]
19:26:41 [REDACTED]
19:26:41 [REDACTED]
19:27:10 kcode [K2 : IN ATTENDANCE AT INCIDENT]
19:27:10 Unit HIRA5525 [K2 : IN ATTENDANCE AT INCIDENT]
19:27:18 kcode [K1 : PROCEEDING TO INCIDENT]
19:27:18 Unit HIRA5525 [K1 : PROCEEDING TO INCIDENT]
19:27:31 kcode [K2 : IN ATTENDANCE AT INCIDENT]
19:27:31 Unit NELS214 [K2 : IN ATTENDANCE AT INCIDENT]
19:28:35 kcode [K1 : PROCEEDING TO INCIDENT]
19:28:35 Unit HIRA5575 [K1 : PROCEEDING TO INCIDENT]
19:31:07 Alarm Timer Extended: 0
19:31:09 Alarm Timer Extended: 0
19:31:27 KCODE [K1 : PROCEEDING TO INCIDENT]
19:31:27 Unit UPPE5471 [K1 : PROCEEDING TO INCIDENT]
19:32:23 KCODE [K1 : PROCEEDING TO INCIDENT]
19:32:23 Unit MARA5925 [K1 : PROCEEDING TO INCIDENT]

19:32:56 KCODE [K2 : IN ATTENDANCE AT INCIDENT]
19:32:56 Unit MOTU361 [K2 : IN ATTENDANCE AT INCIDENT]
19:33:09 Unit MOTU361 [COMCEN COM : MESSAGE] RESPOND TO EVES VALLEY MILL TO ASSIST WITH H
19:33:09 OT SPOTS REPORT TO SECTOR COMMAND ON WAIMEA 1
19:33:10 Unit NELS214 [COMCEN COM : MESSAGE] RESPOND TO EVES VALLEY MILL TO ASSIST WITH H
19:33:10 OT SPOTS REPORT TO SECTOR COMMAND ON WAIMEA 1
19:33:10 Unit STOK221 [COMCEN COM : MESSAGE] RESPOND TO EVES VALLEY MILL TO ASSIST WITH H
19:33:10 OT SPOTS REPORT TO SECTOR COMMAND ON WAIMEA 1
19:33:11 Unit RICH331 [COMCEN COM : MESSAGE] RESPOND TO EVES VALLEY MILL TO ASSIST WITH H
19:33:11 OT SPOTS REPORT TO SECTOR COMMAND ON WAIMEA 1
19:33:58 .
19:34:03 .
19:35:00 KCODE [K22-1 : UNIT AVAILABLE FOR A FURT
19:35:00 Unit MOTU361 [K22-1 : UNIT AVAILABLE FOR A FURTHER EVENT]
19:35:50 .
19:36:00 COUNCIL ROADING CORDON REDWOOD/MOUTEREHWY
19:36:47 ** WARNING: FAILED TO SEND [F2704034] TO AMBO
19:40:01 ** SEND F2704034 TO AMBO BLOCKED DUE TO PRIOR COPY
19:42:50 KCODE [K2 : IN ATTENDANCE AT INCIDENT]
19:42:50 Unit MAPU3111 [K2 : IN ATTENDANCE AT INCIDENT]
19:46:50 .
19:47:13 INDEPENDANT HELIS TWEEZERS - AVAILABLE TOMORROW IF NEED BE
19:47:14 .
19:48:00 Unit BRIG5026 [KP : PRIORITY MESSAGE]
19:48:40 KCODE [K2 : IN ATTENDANCE AT INCIDENT]
19:48:40 Unit BRIG5071 [K2 : IN ATTENDANCE AT INCIDENT]
19:49:51 kcode [K1 : PROCEEDING TO INCIDENT]
19:49:51 Unit UPPE5426 [K1 : PROCEEDING TO INCIDENT]
19:50:56 Unit BRIG5026 [KP : PRIORITY MESSAGE] DO WE HAVE ANY APPLIANCES FOR ASSET
PROTE
19:50:56 CTION EVES VALLEY (WE HAVE 4 PUMPS AT THE MILL CONTACT SECTOR COMMAND ON
WAIMEA
19:50:56 1
19:51:15 KCODE [K1 : PROCEEDING TO INCIDENT]
19:51:15 Unit UPPE5475 [K1 : PROCEEDING TO INCIDENT]
19:53:11 KCODE [K2 : IN ATTENDANCE AT INCIDENT]
19:53:12 Unit BRIG5071 [K2 : IN ATTENDANCE AT INCIDENT]
19:54:08 KCODE [K1 : PROCEEDING TO INCIDENT]
19:54:08 Unit UPPE5475 [K1 : PROCEEDING TO INCIDENT]
19:54:17 Unit NELS2118 [SITREP :] VIA PHONE - WE HAD A KP FROM BRIG5026 - REQ APPLIANCE
19:54:17 S FOR ASSEST PROTECTION EVES VALLEY [RGR]
19:54:23 DCC working on shift change
19:54:33 Unit BRIG5071 [KC : UNIT CALLING]
19:54:45 DC Comment - 7 helos flying, they will cease flyig at 2100hrs tonight -
19:55:32 Unit BRIG5071 [SITREP :] CAN YOU CONTACT BRIG5026 AND GET THEM TO CONTACT ME

O
19:55:32 N WAIMEA 1
19:55:40 Unit BRIG5026 [SITREP :] COPY
19:55:50 DCC Comment - will need to evac Redwood Park, top of Eves Valley, persons have been told to prepare to leave but still people there
19:55:50
20:03:24 DCC Comment - Maling Road and Greenhills Road and Golden Hills Road [warning order] with FENZ to late confirm actual evacs - FENZ now advise need evacs on Redwood Park Road through to Redwood Valley. need police unit to do this now please. 20 or more properties. Comms please direct staff to do Redwood Park Road evacs now.
20:03:24
20:04:08 kcode [K2 : IN ATTENDANCE AT INCIDENT]
20:04:08 KCODE [K2 : IN ATTENDANCE AT INCIDENT]
20:04:08 Unit STOK221 [K2 : IN ATTENDANCE AT INCIDENT]
20:04:08 Unit RICH331 [K2 : IN ATTENDANCE AT INCIDENT]
20:04:24 Unit HIRA5575 [KC : UNIT CALLING]
20:04:40 .
20:04:48 FIRE OPSA ADVISE EVACUATION OF REDWOOD PARK RD
20:05:04 KCODE [K2 : IN ATTENDANCE AT INCIDENT]
20:05:04 Unit HIRA5575 [K2 : IN ATTENDANCE AT INCIDENT]
20:05:14 Unit HIRA5575 [SITREP :] WE ARE AT THE MILL WERE DO WE GO
20:06:55 Unit TASMARL1 [SITREP :] RELOCATING TO IMT
20:08:38 Unit USARSOUTH [SITREP :] RESPONDING WITH FOAM STICKS TO NELSON
20:13:42 KCODE [K2 : IN ATTENDANCE AT INCIDENT]
20:13:42 Unit HIRA5525 [K2 : IN ATTENDANCE AT INCIDENT]
20:15:32 Unit BRIG5026 [KC : UNIT CALLING]
20:16:55 Unit BRIG5026 [SITREP :] ALL APPLIANCES ARE PULLING OUT OF TOP OF EVES VALLEY AND LEAVING IT TO THE HELICOPTERS AS IT IS TOO DANGEROUS. WE ARE RELOCATING TO THE TARSEAL AT THE MILL
20:16:55
20:18:44 Unit NELS214 [KC : UNIT CALLING]
20:19:21 Unit BRIG5026 [SITREP :] THIS HAS BEEN RELAYED TO PIGEON COMMAND
20:19:22 Unit BRIG5071 [SITREP :] THIS HAS BEEN RELAYED TO PIGEON COMMAND
20:20:01 Unit NELS214 [SITREP :] HAVE SECTOR COMMANDER AIR OPS CONTACT SSO MCLEAN ON HI
20:20:01 S PERSONAL CELLPHONE URGENTLY
20:21:07 KCODE [K2 : IN ATTENDANCE AT INCIDENT]
20:21:07 Unit MARA5925 [K2 : IN ATTENDANCE AT INCIDENT]
20:21:09 DCC Comment - 2nd Priority is - Redwood Valley Road through to Moutere Valley need to be contacted and warned to prepare to evacuate. 3rd Priority is already indicated at Maling Road, Greenacres Road and Golden Hills Road.
20:21:09
20:21:48 .
20:22:10 Unit NELS2118 [COMCEN COM : MESSAGE] SECTOR COMMANDER AIR OPS TO CONTACT SSO MCL
20:22:10 EAN ON PERSONAL CELLPHONE URGENTLY
20:25:01 [REDACTED] EVACUATING REDWOOD VALLEY AND REDWOOD PARK RDS
20:26:07 .
20:26:23 [REDACTED] HAVE COMPLETED PREP FOR EVAC MALLING ROAD
20:26:47 10/2 TO GREENACRES ROAD FOR PREP EVAC

20:28:34 ■■■ HAS EVACUATED TOP OF REDWOOD PARK DOWN TO NUMBER ■■■
 20:30:35 kcode [K7 : AT NORMAL STATION]
 20:30:35 Unit UPPE5471 [K7 : AT NORMAL STATION]
 20:33:23 Alarm Timer Extended: 0
 20:33:24 Alarm Timer Extended: 0
 20:33:26 Alarm Timer Extended: 0
 20:33:27 Alarm Timer Extended: 0
 20:33:27 Alarm Timer Extended: 0
 20:55:07 Alarm Timer Extended: 0
 20:55:08 Alarm Timer Extended: 0
 20:55:10 Alarm Timer Extended: 0
 20:55:11 Alarm Timer Extended: 0
 21:02:24 Alarm Timer Extended: 0
 21:02:25 Alarm Timer Extended: 0
 21:03:30 .
 21:03:32 .
 21:03:39 DCC Comment - providing phone call warning notices to persons on Malling Road
 21:03:43 GREENACRES RD ADVISED RE PREP FOR EVAC
 21:12:12 ** Cross Referenced to Event # P036521145 at: 05/02/19 21:12:12
 21:12:25 ** Cross Referenced to Event # P036520464 at: 05/02/19 21:12:25
 21:13:35 .
 21:13:39 .
 21:14:29 KCODE [K2 : IN ATTENDANCE AT INCIDENT]
 21:14:29 Unit NELS212 [K2 : IN ATTENDANCE AT INCIDENT]
 21:20:08 kcode [K2 : IN ATTENDANCE AT INCIDENT]
 21:20:08 Unit UPPE5475 [K2 : IN ATTENDANCE AT INCIDENT]
 21:20:11 UNITS NOW ON GOLDEN HILLS ROAD PREP FOR EVAC
 21:21:32 DCC Comment - DCC making warning order phone calls to Golden Hills Road from TES
 21:21:32 SA data
 21:21:42 RRRR
 21:21:57 Unit USARSOUTH [SITREP :] WE HAVE FINISHED LOADING AND ARE NOW PASSING
 KIAPOI
 21:25:34 .
 21:25:34 .
 21:26:03 FIRE ADVISE ALL UNITS TO CLEAR REDWOOD PARK AND REDWOOD VALLEY ROAD
 21:26:06 kcode [K2 : IN ATTENDANCE AT INCIDENT]
 21:26:06 Unit WESTCOAST1 [K2 : IN ATTENDANCE AT INCIDENT]
 21:26:08 FIRE HEADING THAT WAY VERY FAST
 21:35:33 Unit HIRA5575 [KC : UNIT CALLING]
 21:35:55 .
 21:36:15 RED STAG LANE - OFF REDWOOD VALLEY RD - EVACUATED
 21:36:31 REDWOOD PARK ROAD EVACUATED
 21:36:41 Unit HIRA5575 [SITREP :] WE HAVE LEFT THE MILL AND HEADING TO QUAIL VALLEY, BE
 21:36:41 LGRAVE
 21:36:42 AND DOWN TO STAG LANE EVACUATED
 21:44:58 ** Cross Referenced to Event # P036521334 at: 05/02/19 21:44:58

21:46:46 .
21:47:00 [REDACTED] REDWOOD VALLEY LANE DOWN TO RED STAG
21:50:10 ** Cross Referenced to Event # P036521547 at: 05/02/19 21:50:09
22:02:29 kcode [K1 : PROCEEDING TO INCIDENT]
22:02:29 Unit USARSOUTH [K1 : PROCEEDING TO INCIDENT]
22:03:06 GOLDEN HILLS EVAC TO CHALLIES RD
22:03:30 ALL OF REDWOOD VALLEY ROAD AND LANE - DOWN TO MOUTERE HWY NOW BEING EVACUATED
22:07:56 ** Cross Referenced to Event # P036521556 at: 05/02/19 22:07:56
22:09:06 DCC Comment - [REDACTED] calls in with SITREP - moving forward base to Waimea West Road or go cart track - Fire advise fire has moved NW ie away from The Mill - fire crossed over road and affected houses but lots of smoke - believe house lost possibly - not sure of number but was very top house on Eves Valley Road - fire pulled out and not flying - fire going up towards Redwood Valley - predicting will hit farmlands top of Redwood valley Road within next couple of hours - now need evacs on Redwood Valley Road and Redwood Valley Lane - Greenacres, Malling and Golden Hills OK but need warning orders with people ready to go - unpredictable - crews out on Redwood Valley Road to monitor overnight in case we need further evacs overnight - concern for morning is wind picking up - wind an issue - may move into forestry blocks - not sure when start flying again probably early - 3 main fronts all to the north - Insp Gibson getting additional staff x14 with vehicles from Civil Defence - EOC had mayor call in - want consistent messaging re media - have CD person doing media - Insp Gibson will also contact police media for same message - DC advise FENZ need to drive media - need to be more proactive - they are Lead Agency - may need helo overnight for monitoring or emergency issues overnight - Incident Controller at EOC - need staffing overnight and tomorrow - Insp Mattison will replace Insp Gibson - DCC will staff overnight - early shift are starting at 0500hrs - replacement getting sorted for [REDACTED] - staffing overnight need how many? we have 15 at present through [REDACTED] and Red Cross - just been advised FENZ need Golden Hills Road evaced - DC request EOC get back to FENZ and have them be specific as to where to start evacs on Golden Hills Road - a/s numbers go from # 3 to # 289 -
22:09:12 .
22:09:52 .
22:10:02 [REDACTED] COMMENT:
22:10:33 2035HRS - DISCUSSED WITH ACTING DISTRICT COMMANDER HOOPER REGARDS THE PASSING OF
22:10:33 COMMAND TO TASMAN POLICE
22:10:49 DISCUSSION HELD - AGREEMENT MADE TO WAIT UNTIL THE O/C HAS BEEN FULLY ESTABLISHED
22:10:49 D
22:11:00 AGREEMENT TO REDISCUSS PRIOR TO 2300HRS
22:11:02 .
22:16:00 DCC Comment - [REDACTED] advises evac request from FENZ need to evac from very southern end of Golden Hills Road [REDACTED] Hawks Ridge all the way to Challis Road - [REDACTED] is there now and done many - he is a [REDACTED] now - FENZ going to assist - Comms please despatch urgently staff to assist with evacs now

22:16:04 ACTING DISTRICT COMMANDER ASSURED THAT SCC WILL CONTINUE TO DISPATCH UNITS AND W

22:16:04 ILL CONTINUE TO OVERVIEW ENTIRE OPERATION AND ASSIST IN ANY OTHER WAY POSSIBLE

22:18:15 .

22:18:16 RRRR

22:20:16 Unit NELS2118 [SITREP :] WE ARE RELOCATING NELS2118 SOMEWHERE ALONG MOUTERE HI

22:20:16 GHWAY AND WE WILL SETUP THERE - INCIDENT BEING RUN OUT OF RICHMOND

22:20:41 Unit RICH331 [KP : PRIORITY MESSAGE]

22:21:05 KCODE [K2 : IN ATTENDANCE AT INCIDENT]

22:21:05 Unit UPPE5426 [K2 : IN ATTENDANCE AT INCIDENT]

22:21:15 Unit RICH331 [KP : PRIORITY MESSAGE] RESPONDING TO [REDACTED] GOLDEN HILLS RD. HOUSE U

22:21:15 NDER THREAT,

22:22:34 Unit NELS212 [SITREP :] ADVISE PIGEON COMMAND THE FIRE HAS COME OVER THE RIDGE

22:22:34 INTO THE VALLEY. ALL FIRE APPLIANCES ARE RETREATING TO THE POLICE CORDONS. THER

22:22:34 E ARE NO APPLIANCES IN REDWOOD VALLEY AND REDWOOD PARK

22:25:36 ** Cross Referenced to Event # P036521749 at: 05/02/19 22:25:36

22:27:13 ****

22:27:14 ****

22:28:25 MESSAGES RFROM NELS212 AND RICH331 PASSED TO PIGEON COMMAND

22:30:11 ** Cross Referenced to Event # P036521780 at: 05/02/19 22:30:10

22:32:46 ** Cross Referenced to Event # P036521816 at: 05/02/19 22:32:46

22:33:37 PIGEON COMMAND ADVISE DISPATCH AND RESPONSE TASKING HAS BEEN TAKEN OVER BY EOC R

22:33:37 ICHMOND.

22:33:40 Unit WAKE347 [KC : UNIT CALLING]

22:34:12 ** Cross Referenced to Event # P036521812 at: 05/02/19 22:34:11

22:35:02 ** Cross Referenced to Event # P036521822 at: 05/02/19 22:35:02

22:35:07 WE ARE UNABLE TO GET

22:36:01 Unit WAKE347 [SITREP :] WE ARE UNABLE TO GET ANYONE ON THE RADIO. SHALL WE GO

22:36:01 BACK TO PIGEON COMMAND

22:36:37 Unit WAKE347 [COMCEN COM : MESSAGE] IN THE ABSENSE OF ANY OTHER INFO AFFIRMATIVE

22:38:44 .

22:38:50 IGNORE ABOVE COMMENT

22:38:50 .

22:39:05 FORWARD COMMAND MOVING TO MOUTERE HWY GO CART TRACK

22:39:05 .

22:40:19 REDWOOD VALLEY ROAD CLEAR OF POLICE AND CIVILIANS - FIRE ONLY ON SCENE

22:40:20 .

22:40:54 DCC Comment [REDACTED] calls to advise that resident at [REDACTED] Golden Hills Road has a 60000lt pool and 80000lts of water in tanks at his address. He has offered the use of this water to FENZ if required.

22:40:54

22:40:54

22:41:03 .

22:41:15 [REDACTED] - TEAPOT VALLEY ROAD TO KEEP PATROLLING

22:42:58 OBS ON FIRE
 22:44:19 Unit STOK221 [KC : UNIT CALLING]
 22:44:22 XXXXXXXXXXXXX
 22:45:19 SM NORRIS SPOKE WITH AC BOERE WHO IS AT MEETING WITH ALL AGENCIES - WILL CALL BA
 22:45:19 CK WITH SITREP SHORTLY
 22:45:27 Unit STOK221 [SITREP :] WE ARE MOVING FROM EVES VALLEY TO GOLDEN.....
 22:53:33 ** Cross Referenced to Event # P036521943 at: 05/02/19 22:53:33
 23:03:36 [REDACTED] REDWOOD VALLEY LOOKING FOR RESIDENT WITH MS
 23:04:19 KCODE [K4 : ON RT INSIDE NORMAL TURNOUT
 23:04:19 Unit WAKE347 [K4 : ON RT INSIDE NORMAL TURNOUT AREA]
 23:10:57 [REDACTED] MORLAND LEAVEING
 23:12:06 KCODE [K4 : ON RT INSIDE NORMAL TURNOUT
 23:12:06 Unit WAKE3420 [K4 : ON RT INSIDE NORMAL TURNOUT AREA]
 23:15:01 Unit MOTU361 [KC : UNIT CALLING]
 23:16:33 Unit RICH331 [SITREP :] VIA PHONE - GOLDEN HILLS RD - NO HOUSES UNDER IMMEDIATE THREAT - WE HAVE BEEN RELOCATED BACK TO STAGING AREA AT MILL COMAND @ SAW MILL
 23:16:33 - STOK221 IS WITH US
 23:17:30 Unit MOTU361 [SITREP :] HAVE BEEN TRYING TO GET A HOLD OF SECTOR COMMANDER DAN BURRELL ON NELS 212 . CAN YOU CONTACT HIM AND ASK US WHERE WE ARE TO GO.
 23:17:39 kcode [K1 : PROCEEDING TO INCIDENT]
 23:17:39 Unit USARSOUTH [K1 : PROCEEDING TO INCIDENT]
 23:18:03 A SECTOR COMMANDER, DAN BURRELL , IS ON NELS212.
 23:18:26 Unit NELS212 [SITREP :] MOTU361 IS TO STAY AT THE BASE OF THE ROAD
 23:19:01 DCC Comment - [REDACTED] advise that A/S/Sgt Stefan James at Forward Command - he will take over as Forward Commander for overnight and will release [REDACTED] . A/S/Sgt James call sign will be [REDACTED] .
 23:19:01 DCC Comment - CD Media advise issuing media release to be posted on Nelson Tasman Civil Defence website - <http://www.nelsontasmancivildefence.co.nz/news/pigeon-valley-fire-update-001/>
 23:20:04 Alarm Timer Extended: 0
 23:20:12 Alarm Timer Extended: 0
 23:20:12 Alarm Timer Extended: 0
 23:20:13 Alarm Timer Extended: 0
 23:21:48 Unit NELS2118 [KC : UNIT CALLING]
 23:23:29 kcode [K1 : PROCEEDING TO INCIDENT]
 23:23:29 Unit USARSOUTH [K1 : PROCEEDING TO INCIDENT]
 23:28:39 Unit NELS2118 [K32 : ON RADIO TEST - HOW DO YOU RECEIVE]
 23:28:56 Unit NELS2118 [K33 : RADIO TEST RECEIVED SATISFACTORILY] 4
 23:29:41 Unit NELS2118 [COMCEN COM : MESSAGE] WE HAVE YOU AS PIGEON COMMAND. IS THIS STILL ESTABLISHED.
 23:29:41 L ESTABLISHED.
 23:30:33 Unit NELS2118 [SITREP :] WE ARE RELOCATING AND WILL CONFIRM OUR ROLE WHEN WE ARE RE ESTABLISHED
 23:30:33 RE ESTABLISHED
 23:33:05 Unit NELS212 [COMCEN COM : MESSAGE] YOU ARE TO RESPOND TO MILL COMMAND. IS THAT

23:33:05 POSSIBLE?

23:33:22 Unit NELS212 [SITREP :] STANDBY

23:33:31 .

23:33:52 REQUEST FROM EVES MILL COMMAND - NELS212 TO RESPOND BACK TO SAW MILL. IF UNABLE

23:33:52 TO PASS EXACT LOCATION

23:36:23 Unit NELS212 [SITREP :] WE ARE LOCATED AT INTERSECTION OF REDWOOD VALLEY RD AN

23:36:23 D MOUTERE HWY

23:37:19 .

23:37:47 PASSED TO EVE VALLEY CMMD BY PHONE - NELS212 LOCATED AT REDWOOD VALLEY/MOUTERE H

23:37:47 WY. NOT RETURNING TO SAWMILL

23:37:55 .

23:38:14 REQ TO FIRECOM FROM SAW MILL - WATER REQUIRED FOR DRINKING URGENTLY - FOOD ALSO

23:38:14 IF POSSIBLE FOR 40 PERSONS

23:38:15 .

23:40:27 KCODE [K1 : PROCEEDING TO INCIDENT]

23:40:27 Unit USARSOUTH [K1 : PROCEEDING TO INCIDENT]

23:44:23 Unit USARSOUTH [KC : UNIT CALLING]

23:44:40 Unit USARSOUTH [KC : UNIT CALLING]

23:45:32 Unit USARSOUTH [COMCEN COM : MESSAGE] WHAT IS YOUR LOCATION

23:46:15 Unit USARSOUTH [SITREP :] KAIKOURA WE ARE HEADING ON THROUGH AND WILL CALL IN

23:46:15 APPROX 2 HOURS

23:47:44 Unit NELS2118 [KC : UNIT CALLING]

00:12:44 MEI2 GOING TO CLEAR REDWOOD VALLEY ROAD

00:43:34 KCODE [K4 : ON RT INSIDE NORMAL TURNOUT

00:43:34 Unit APPL4875 [K4 : ON RT INSIDE NORMAL TURNOUT AREA]

00:53:29 KCODE [K4 : ON RT INSIDE NORMAL TURNOUT

00:53:29 Unit MAPU3111 [K4 : ON RT INSIDE NORMAL TURNOUT AREA]

00:57:44 DCC Comment - overnight police staff in place, briefed and handovers completed.

00:57:44 Tasman DCC completed handover briefing document for DC early shift coming in earlier with identified days shift staff to replace these night shift members.

00:57:44

01:33:41 Unit USARSOUTH [KC : UNIT CALLING]

01:36:16 Unit USARSOUTH [SITREP :] APPROACHING BLENHEIM ADVISE RADIO CHANNEL

01:37:49 Unit USARSOUTH [COMCEN COM : MESSAGE] FIRE NELSON UNTIL THROUGH BLENHEIM AND REN

01:37:49 WICK APPROACHING RAI VALLEY THEN REVERT TO MARLBOROUGH ONE.

01:42:51 kcode [K4 : ON RT INSIDE NORMAL TURNOUT

01:42:52 Unit HIRA5525 [K4 : ON RT INSIDE NORMAL TURNOUT AREA]

01:43:08 kcode [K6 : ON TELEPAGER]

01:43:08 Unit VSOTASMAL2 [K6 : ON TELEPAGER]

01:53:48 KCODE [K4 : ON RT INSIDE NORMAL TURNOUT

01:53:48 Unit HIRA5575 [K4 : ON RT INSIDE NORMAL TURNOUT AREA]

01:59:27 DCC Comment - DC calls to advise 1160 hectares burnt - 6 fire crews holding mill

01:59:27 , 2 house burnt, a meeting at 0700hrs with Agency heads and Mayor of Tasman with

01:59:27 Media Conference for 0800hrs. 70 properties have been evacuated to date.

02:00:53 kcode [K4 : ON RT INSIDE NORMAL TURNOUT
02:00:53 Unit REG4TRNG1 [K4 : ON RT INSIDE NORMAL TURNOUT AREA]
02:02:13 kcode [K1 : PROCEEDING TO INCIDENT]
02:02:13 Unit USARSOUTH [K1 : PROCEEDING TO INCIDENT]
02:03:14 ** Cross Referenced to Event # P036522179 at: 06/02/19 02:03:14
02:20:47 DCC Comment - [REDACTED] advises that need to move road blocks are thick smoke and ash
02:20:47 falling on staff. Advised to ID areas for expansion of cordons and to make requ
02:20:47 est up chain of command to Fire Commander. Once he approves, advise DCC and then
02:20:47 we can direct staff [on scene] to make these moves. Sth Comms will need to know
02:20:47 as well as TOC as State Highway partial closure will be involved.
02:25:02 DCC Comment - [REDACTED] advises Fire Commander agrees - moving to new road blocks at
02:25:02 1 - Old Coach Road and Moutere Highway 2 - Moutere Highway and Redwood Road 3 -
02:25:02 Maisey Road to SH60. [REDACTED] underway with this with staff hen has on hand. Comms p
02:25:02 lease advise TOC re SH closures.
02:31:22 TOC ADVISED WILL ALOS CHANGE ANY ELECTORNIC SIGNS IN THE ARE
02:31:26 CCCC AREA
02:39:38 XXXXXXXXXXXXX
02:40:28 INFO PASSED TO ICP THAT RAPID APPROACH OF FIRE TO MOUTERE HWY NEAR
02:40:28 MAISEYS RD -
02:40:28 RFO THOMPSON AND MOUTERE FORWARD CMD
02:40:32 XXXX
02:41:21 kcode [K6 : ON TELEPAGER]
02:41:21 Unit TASMARL1 [K6 : ON TELEPAGER]
02:43:37 DC Comment - request to undertake evacs from Greenacres Road. [REDACTED] and
02:43:37 other staff on hand and will undertake same. DCC warning Eva Centre.
02:45:21 Unit NELS2118 [COMCEN COM : MESSAGE] POLICE ADVISE FIRE IS APPROX 500 MTRS
02:45:21 FROM
02:45:21 MOUTERE HWY NEAR MAISEY RD.
02:45:37 Unit NELS2118 [SITREP :] LIAISING WITH POLICE NOW
02:46:21 DCC Comment - Const Bryce advises that now Mallng Road required to evacuate as
02:46:21 well. [REDACTED] 2 doing so.
02:47:06 Unit NELS2118 [KP : PRIORITY MESSAGE]
02:48:00 Unit NELS2118 [KP : PRIORITY MESSAGE] MAKE TANKERS 1 STRUCTURE [REDACTED] REDWOOD
02:48:00 PARK
02:48:00 RD
02:48:50 Unit BRIG5071 [KC : UNIT CALLING]
02:51:04 Unit BRIG5071 [SITREP :] POLL TASM4125 AND GET THEM TO CONTACT ME ON WAIMEA 1
02:55:48 Unit BRIG5071 [COMCEN COM : MESSAGE] NO ANSWER FROM TASM4125
02:56:34 ** Cross Referenced to Event # F2704543 at: 06/02/19 02:56:34
02:57:41 Unit NELS2118 [SITREP :] PROPERTY AT [REDACTED] REWOOD PAR ROAD INVOLVED IN FIRE - SPE
02:57:41 CULATION A NEARBY PROPERTY AT NUMBER [REDACTED] MAY ALSO BE BUT WILL ADVISE SOON
02:57:41 AS MAY
02:57:41 TO TOO DANGEROUS TO ATTEND
02:59:03 Unit WESTCOAST1 [COMCEN COM : MESSAGE] FROM INCIDENT CMDR THOMPSON -
02:59:03 WISHES TO K
02:59:03 EEP ALL FIRES AS PART OF THE MAIN INCIDENT UNLESS THEY ARE UNRELATED TO THE
02:59:03 MAIN
02:59:03 FIRE
03:05:46 COMMS [REDACTED] GREENACRES EVACUATED ALREADY

03:06:06 COMMS - [REDACTED] GREENACRES - NO CONTACT WITH OCCUPANT.
 03:10:02 kcode [K2 : IN ATTENDANCE AT INCIDENT]
 03:10:02 Unit APPL4875 [K2 : IN ATTENDANCE AT INCIDENT]
 03:11:05 kcode [K1 : PROCEEDING TO INCIDENT]
 03:11:05 Unit USARSOUTH [K1 : PROCEEDING TO INCIDENT]
 03:11:24 INSPECTOR GIBSON HAS COMMAND AND CONTROL AT THE EOC IN RICHMOND
 03:29:02 MELLING EVAC NOW
 03:29:07 ALL CLEAR
 03:29:15 [REDACTED] REFUSING
 03:30:16 CCCO [REDACTED] MELLING REFUSEING
 03:30:50 FOUR PROPERTYS CLEAR ON GREENACRES SO FAR
 03:31:46 ** Cross Referenced to Event # P036522825 at: 06/02/19 02:19:51
 03:31:46 End of Duplicate Event data
 03:31:47 ** Cross Referenced to Event # P036522490 at: 06/02/19 03:31:47
 03:32:33 ** Cross Referenced to Event # P036521996 at: 06/02/19 03:32:33
 03:35:21 kcode [K2 : IN ATTENDANCE AT INCIDENT]
 03:35:21 Unit USARSOUTH [K2 : IN ATTENDANCE AT INCIDENT]
 03:35:25 Unit USARSOUTH [KC : UNIT CALLING]
 03:36:10 GREENACRES
 03:38:39 KCODE [K2 : IN ATTENDANCE AT INCIDENT]
 03:38:39 Unit USARSOUTH [K2 : IN ATTENDANCE AT INCIDENT]
 03:39:14 Unit USARSOUTH [SITREP :] WE ARE K2 NELSON STN
 03:50:52 KCODE [K1 : PROCEEDING TO INCIDENT]
 03:50:52 Unit RFOMANAWA4 [K1 : PROCEEDING TO INCIDENT]
 03:53:15 kcode [K6 : ON TELEPAGER]
 03:53:15 Unit RFOMANAWA4 [K6 : ON TELEPAGER]
 03:54:40 KCODE [K1 : PROCEEDING TO INCIDENT]
 03:54:40 Unit RFOMANAWA4 [K1 : PROCEEDING TO INCIDENT]
 03:57:50 KCODE [K1 : PROCEEDING TO INCIDENT]
 03:57:50 Unit RFOMANAWA4 [K1 : PROCEEDING TO INCIDENT]
 03:57:58 KCODE [K1 : PROCEEDING TO INCIDENT]
 03:57:58 Unit RFOMANAWA4 [K1 : PROCEEDING TO INCIDENT]
 03:58:25 Alarm Timer Extended: 0
 04:31:40 Alarm Timer Extended: 0
 04:41:25 KCODE [K1 : PROCEEDING TO INCIDENT]
 04:41:25 Unit RFOMANAWA4 [K1 : PROCEEDING TO INCIDENT]
 05:04:03 KCODE [K1 : PROCEEDING TO INCIDENT]
 05:04:03 Unit WAIN5225 [K1 : PROCEEDING TO INCIDENT]
 05:17:52 Unit MOTU361 [KP : PRIORITY MESSAGE]
 05:18:59 INC INFO: RESPOND TO EVES VALLEY SAWMILL
 05:19:04 Station Selcal used to Initiate Alerting ([REDACTED])
 05:19:06 ALERTING_COMPLETED
 05:19:29 INC INFO: BUSH FIRE
 05:19:56 Unit MOTU361 [KP : PRIORITY MESSAGE] FROM RFO RESPOND OUR TANKER TO EVES
 VALLEY
 05:19:56 SAWMILL

05:20:54 Unit MOTU361 [SITREP :] RFO PERRY
05:20:54 Unit MOTU3611 [SITREP :] RFO PERRY
05:29:45 KCODE [K1 : PROCEEDING TO INCIDENT]
05:29:45 Unit MOTU3611 [K1 : PROCEEDING TO INCIDENT]
05:36:53 KCODE [K2 : IN ATTENDANCE AT INCIDENT]
05:36:53 Unit RFOMANAWA4 [K2 : IN ATTENDANCE AT INCIDENT]
05:45:40 K
05:57:55 KCODE [K2 : IN ATTENDANCE AT INCIDENT]
05:57:55 Unit MOTU3611 [K2 : IN ATTENDANCE AT INCIDENT]
06:02:45 &
06:02:54 *
06:03:30 NGAT5325 (3 PERSONNEL) AND NGAT5375 (2 PERSONNEL) AT EVENT FOR TODAY
06:03:31 *
06:06:04 Unit NELS2125 [KC : UNIT CALLING]
06:07:24 Unit NELS2125 [SITREP :] GET BRIGHTWATER TANKER TO RESPOND TO RED STAG LANE AS
06:07:24 INSTRUCTED
06:08:42 BRI5075 SECALLED - SUCCEDED
06:09:05 Unit BRIG5075 [KC : UNIT CALLING]
06:11:28 Unit BRIG5075 [COMCEN COM : MESSAGE] BRIGHTWATER TANKER TO RESPOND TO RED STAG L
06:11:28 ANE AS INSTRUCTED
06:11:41 *
06:11:54 Unit BRIG5075 [SITREP :] WE ARE DOING HOUSE PROTECTION - GET APPLEBY
06:12:06 LAKE5126 (2 PERSONNEL) AND LAKE 5175 (2 PERSONNEL) RESPONDING TO LOCATION
06:12:07 *
06:12:15 Unit BRIG5075 [SITREP :] WE ARE RESPONDING
06:12:45 Unit BRIG5071 [KC : UNIT CALLING]
06:12:54 KCODE [K1 : PROCEEDING TO INCIDENT]
06:12:55 Unit LAKE5126 [K1 : PROCEEDING TO INCIDENT]
06:12:55 KCODE [K1 : PROCEEDING TO INCIDENT]
06:12:55 Unit LAKE5126 [K1 : PROCEEDING TO INCIDENT]
06:13:42 INC INFO: CALLER ASKING FOR ADVICE RE EVACUATION
06:17:06 Unit HIRA5575 [KC : UNIT CALLING]
06:17:10 KCODE [K1 : PROCEEDING TO INCIDENT]
06:17:10 Unit HIRA5525 [K1 : PROCEEDING TO INCIDENT]
06:17:11 ADVICE GIVEN RE EVACUATION TO EVACUATE TO FRIENDS OR FAMILY OR TO GO TO ST JOHN
06:17:11 S ANGLICAN CHURCH EDWARDS ST WAKEFIELD
06:17:26 KCODE [K1 : PROCEEDING TO INCIDENT]
06:17:26 Unit HIRA5575 [K1 : PROCEEDING TO INCIDENT]
06:21:57 KCODE [K1 : PROCEEDING TO INCIDENT]
06:21:57 Unit REG4TRNG1 [K1 : PROCEEDING TO INCIDENT]
06:30:34 Station Selcal used to Initiate Alerting [REDACTED]
06:30:35 Station Selcal used to Initiate Alerting [REDACTED])
06:30:38 ALERTING_COMPLETED
06:30:41 ALERTING_COMPLETED

06:30:51 AL: PAGING ACK RECEIVED FROM STATION 3231 at 06/02/19 06:30:51
06:30:57 AL: PAGING ACK RECEIVED FROM STATION 3232 at 06/02/19 06:30:57
06:34:23 KCODE [K1 : PROCEEDING TO INCIDENT]
06:34:23 Unit UPPE321 [K1 : PROCEEDING TO INCIDENT]
06:35:22 KCODE [K1 : PROCEEDING TO INCIDENT]
06:35:22 Unit UPPE3211 [K1 : PROCEEDING TO INCIDENT]
06:40:12 KCODE [K1 : PROCEEDING TO INCIDENT]
06:40:12 Unit MAPU311 [K1 : PROCEEDING TO INCIDENT]
06:40:46 KCODE [K2 : IN ATTENDANCE AT INCIDENT]
06:40:46 Unit REG4TRNG1 [K2 : IN ATTENDANCE AT INCIDENT]
06:45:00 STARTING FROM WATKINS LANE TO EVAC PROPERTIES
06:46:10 KCODE [K2 : IN ATTENDANCE AT INCIDENT]
06:46:10 Unit UPPE321 [K2 : IN ATTENDANCE AT INCIDENT]
06:47:19 KCODE [K2 : IN ATTENDANCE AT INCIDENT]
06:47:20 Unit UPPE3211 [K2 : IN ATTENDANCE AT INCIDENT]
06:48:34 KCODE [K2 : IN ATTENDANCE AT INCIDENT]
06:48:34 Unit HIRA5525 [K2 : IN ATTENDANCE AT INCIDENT]
06:54:18 KCODE [K2 : IN ATTENDANCE AT INCIDENT]
06:54:18 Unit MAPU311 [K2 : IN ATTENDANCE AT INCIDENT]
06:56:16 KCODE [K2 : IN ATTENDANCE AT INCIDENT]
06:56:17 Unit HIRA5575 [K2 : IN ATTENDANCE AT INCIDENT]
06:57:24 [REDACTED]
06:57:39 [REDACTED] SHARPS ROAD - COUPLE OF DWELLINGS UP THERE
06:59:16 [REDACTED] - BEEN BRIEFED AND HAS CONTROL OF FIRE
07:02:47 ** LOI search completed at 06/02/19 07:02:45
07:03:31 [REDACTED] PIGEON VALLEY RD - DOING ENFORCEMENT RESIDENTS REFUSING TO LEAVE -
FIRE
07:03:31 ALL AROUND THEM
07:04:00 RRRRR
07:06:34 [REDACTED] STARTING TO SPIT BUT POSS NOR WESTER
07:06:41 STARTING TO SPIT UP SHARP RD POSSIBLY NORTH WESTERLY
07:07:55 Alarm Timer Extended: 0
07:07:57 Alarm Timer Extended: 0
07:08:19 KCODE [K2 : IN ATTENDANCE AT INCIDENT]
07:08:20 Unit WAIN5225 [K2 : IN ATTENDANCE AT INCIDENT]
07:08:39 KCODE [K2 : IN ATTENDANCE AT INCIDENT]
07:08:39 Unit LAKE5126 [K2 : IN ATTENDANCE AT INCIDENT]
07:08:39 KCODE [K2 : IN ATTENDANCE AT INCIDENT]
07:08:39 Unit LAKE5126 [K2 : IN ATTENDANCE AT INCIDENT]
07:18:52 [REDACTED] ALL OK
07:28:10 EVACUATION DOWN PIGEON VALLEY RD SOUTH BRANCH
07:30:31 KCODE [K1 : PROCEEDING TO INCIDENT]
07:30:31 Unit STOK222 [K1 : PROCEEDING TO INCIDENT]
07:30:50 Unit USARSOUTH [KC : UNIT CALLING]
07:31:04 Unit STOK222 [SITREP :] WE ARE GOING TO RELIEVE STOK221
07:32:11 Unit USARSOUTH [SITREP :] [REDACTED] TEAPOT VALLEY ROAD TO UNLOAD OUR RETARDENT
STOCK

07:32:11 S
07:34:21 KCODE [K1 : PROCEEDING TO INCIDENT]
07:34:21 Unit NELS2110 [K1 : PROCEEDING TO INCIDENT]
07:34:29 Alarm Timer Extended: 0
07:34:30 Alarm Timer Extended: 0
07:34:31 Alarm Timer Extended: 0
07:34:32 Alarm Timer Extended: 0
07:34:34 Alarm Timer Extended: 0
07:49:21 [REDACTED] - ALL OK STILL EVACCING SOUTH BRANCH WITH
07:49:22 [REDACTED]
07:49:23 KCODE [K2 : IN ATTENDANCE AT INCIDENT]
07:49:24 Unit STOK222 [K2 : IN ATTENDANCE AT INCIDENT]
07:49:29 [REDACTED]
07:51:08 [REDACTED] - RTB TO 10/0
07:56:33 KCODE [K2 : IN ATTENDANCE AT INCIDENT]
07:56:33 Unit NELS2110 [K2 : IN ATTENDANCE AT INCIDENT]
08:04:31 Unit NELS214 [KC : UNIT CALLING]
08:05:18 KCODE [K10 : RECOMMISSIONING]
08:05:18 Unit NELS214 [K10 : RECOMMISSIONING]
08:06:39 Unit NELS214 [SITREP :] - MANUAL TIME ENTERED 06/02/19 08:06:23 RETURNING TO S
08:06:39 TATION - RECOMMISSIONING
08:07:42 kcode [K2 : IN ATTENDANCE AT INCIDENT]
08:07:42 Unit NGAT5325 [K2 : IN ATTENDANCE AT INCIDENT]
08:07:45 VTG SPLIT
08:07:46 KCODE [K3 : ON RT OUTSIDE NORMAL TURNOUT
08:07:47 Unit MARA5925 [K3 : ON RT OUTSIDE NORMAL TURNOUT AREA]
08:07:47 DCC ADVISED
08:07:50 10/1'D
08:07:59 KCODE [K2 : IN ATTENDANCE AT INCIDENT]
08:07:59 Unit NGAT5375 [K2 : IN ATTENDANCE AT INCIDENT]
08:08:14 Alarm Timer Extended: 0
08:08:15 Alarm Timer Extended: 0
08:08:16 Alarm Timer Extended: 0
08:17:23 [REDACTED] HEADING TO CORDON POINT ON SH 6
08:17:28 PEOPLE GETTING AGGRESSIVE
08:18:52 ** LOI search completed at 06/02/19 08:18:52
08:19:08 [REDACTED] HEADING TO SH 6/PIGEON VALLEY RD
08:26:48 [REDACTED] STILL PERFORMING EVACS WITH [REDACTED]
08:31:22 KCODE [K4 : ON RT INSIDE NORMAL TURNOUT
08:31:22 Unit NELS2110 [K4 : ON RT INSIDE NORMAL TURNOUT AREA]
08:32:44 ** LOI search completed at 06/02/19 08:32:44
08:32:58 KCODE [K4 : ON RT INSIDE NORMAL TURNOUT
08:32:58 Unit STOK221 [K4 : ON RT INSIDE NORMAL TURNOUT AREA]
08:33:10 [REDACTED] WILL READ
08:37:09 KCODE [K4 : ON RT INSIDE NORMAL TURNOUT
08:37:09 Unit FITASMARL1 [K4 : ON RT INSIDE NORMAL TURNOUT AREA]

08:40:22 ** LOI search completed at 06/02/19 08:40:22
08:44:50 [REDACTED] HAVE SAT ON OPPOSITE SIDE OF INTERSECTION IN ORDER TO ALLOW POEPL
TO GET
08:44:50 THEIR HORSES
08:49:31 Unit MOTU3611 [KC : UNIT CALLING]
08:50:06 Unit MOTU3611 [SITREP :] WE ARE LEAVING THE SCENE
08:51:00 KCODE [K3 : ON RT OUTSIDE NORMAL TURNOUT
08:51:00 Unit MOTU3611 [K3 : ON RT OUTSIDE NORMAL TURNOUT AREA]
08:51:32 Alarm Timer Extended: 0
08:51:33 Alarm Timer Extended: 0
08:51:34 Alarm Timer Extended: 0
08:55:27 KCODE [K3 : ON RT OUTSIDE NORMAL TURNOUT
08:55:28 Unit MOTU361 [K3 : ON RT OUTSIDE NORMAL TURNOUT AREA]
09:07:32 KCODE [K1 : PROCEEDING TO INCIDENT]
09:07:32 Unit HURU0925 [K1 : PROCEEDING TO INCIDENT]
09:14:38 INC INFO: CALLER QUERYING WHETHER TO EVACUATE
09:17:56 [REDACTED] - ALL OK PIGEON VALLEY/SH 6 ROADBLOCK. PUBLIC GIVING WORKERS ON
RB SO
09:17:56 ME ISSUES. WORKERS REFERRING THEM TO UNITS WHO ARE DIRECTING OR TUNRING
THEM AWA
09:17:56 Y
09:24:09 -
09:24:17 [REDACTED] NIL RESPONSE ON AIR, NO ANSWER ON CELL
09:24:27 LAST KNOWN WITH FIRE COMMAND
09:25:16 Unit NELS2118 [KC : UNIT CALLING]
09:25:50 Unit NELS2118 [SITREP :] REQUEST UPDATED WEATHER REPORT VIA EMAIL
09:32:19 .
09:34:44 [REDACTED] - PERSON AT THE CHECK POINT WANTING TO COLLECT A HORSE FROM PIGEON
VALLEY R
09:34:44 D SOUTH BRANCH
09:34:46 -
09:37:28 UNIT CHECKED ON AIR AND THAT AREA CURRENTLY OK TO RETRIEVE THE HORSE
09:40:00 kcode [K4 : ON RT INSIDE NORMAL TURNOUT
09:40:00 Unit USARSOUTH [K4 : ON RT INSIDE NORMAL TURNOUT AREA]
09:42:32 INC INFO: REQ INFO ON EVAC
09:52:23 CONDITIONS ARE GOOD
09:52:30 PIGEON VALLEY IS SAFE.
09:52:36 MONITORING AREA FOR REASSURANCE
09:52:43 PIGEON VALLEY HAS BEEN EVACUATED
09:53:09 -
09:53:22 [REDACTED] SH6 - SOUTHBRANCH NOTIFCATIONS GIVEN
09:53:32 SOUTH BRANCH,
09:53:59 CROSS ROADS TO DOVETAIL HAS BEEN EVACUATED
09:54:00 [REDACTED] OFF AT COMMAND CENTRE MOUTERE
10:01:40 KCODE [K7 : AT NORMAL STATION]
10:01:40 Unit UPPE5426 [K7 : AT NORMAL STATION]
10:04:50 KCODE [K4 : ON RT INSIDE NORMAL TURNOUT
10:04:50 Unit UPPE5475 [K4 : ON RT INSIDE NORMAL TURNOUT AREA]

10:05:00 KCODE [K2 : IN ATTENDANCE AT INCIDENT]
10:05:00 .
10:05:01 Unit BRIG5075 [K2 : IN ATTENDANCE AT INCIDENT]
10:05:04 .
10:05:31 WEATHER FORECAST SENT VIA EMAIL
10:06:00 INC INFO: EVAC INFO REQ'D
10:14:09 SCED88 CALLING [REDACTED]
10:14:26 DIDNT SEE HIM AT THE FIRE COMMAND CENTRE
10:14:47 ADVISES TO CONTACT YORK/MALCOME TO CONFIRM IF HE HAS GONE 10/0
10:37:46 KCODE [K2 : IN ATTENDANCE AT INCIDENT]
10:37:46 Unit LAKE5175 [K2 : IN ATTENDANCE AT INCIDENT]
10:39:02 Unit NELS2118 [KC : UNIT CALLING]
10:40:24 [REDACTED] 4Q 120 EDWARD ST
10:40:30 Unit NELS2118 [SITREP :] AS PER YOUR PREVIOUS REQUEST LAKE5175 IS IN
ATTENDANC
10:40:30 E
10:40:36 ** LOI search completed at 06/02/19 10:40:36
10:43:10 K4
10:43:11 CAR
10:43:22 CAR
10:48:15 [REDACTED] 10/3
10:55:27 NOCS RED STAG LANE/REDWOOD VALLEY RD CORDON TILL FUTHER NOTICE
10:55:38 ** LOI search completed at 06/02/19 10:55:37
10:55:59 [REDACTED] RED STAG LANE/REDWOOD VALLEY RD
10:56:11 ** LOI search completed at 06/02/19 10:56:11
11:15:26 Alarm Timer Extended: 0
11:19:41 INC INFO: EVAC INFO REQ'D
11:25:16 [REDACTED] 10/3
11:27:06 *
11:27:26 ROBBIE @ LOOKOUT RANG FOR DETAILS OF INITIAL CALLER WHEN EVENT CREATED
YESTERDAY
11:27:27 *
11:42:53 Alarm Timer Extended: 0
11:51:05 .
11:51:28 Unit NELS2118 [SITREP :] CAN WE GET ANOTHER WEATHER REPORT

Additional Calls Message Log

Time	Message
14:20:51	Duplicate Event:Location = PIGEON VALLEY RD,PIGEON VALLEY,TASMAN DISTRICT, Type
14:20:51	= VEG - VEGETATION FIRE, Caller Name = [REDACTED], Caller Ph Number =
14:20:51	[REDACTED] Caller Address = TELECOM CELLULAR 027, KARORI, WELLINGTON CITY, Ca
14:20:51	ll Source = 111Inc InfoFIRE RACING UP HILL - YOU WILL NEED CHOPPERS, Event Sourc
14:20:51	e = Fire 111
14:20:51	End of Duplicate Event data
14:22:16	Duplicate Event:Location = [REDACTED] PIGEON VALLEY RD,PIGEON VALLEY,TASMAN DISTRICT, T
14:22:16	ype = VEG - VEGETATION FIRE, Caller Name = [REDACTED] D,
14:22:16	Caller Ph Number = [REDACTED], Caller Address = TELECOM CELLULAR 027, OAMARU, W
14:22:16	AITAKI DISTRICT, Call Source = 111Inc InfoCALLER HAS RUNG BACK FIRE GETTING HUGE
14:22:16	FAST, HE WILL CLOSE THE ROAD, Event Source = Fire 111
14:22:16	End of Duplicate Event data
14:22:22	Duplicate Event:Location = PIGEON VALLEY RD,PIGEON VALLEY,TASMAN DISTRICT, Type
14:22:22	= VEG - VEGETATION FIRE, Caller Ph Number = [REDACTED], Caller Address = [REDACTED] PI
14:22:22	GEON VALLEY RD,PIGEON VALLEY,TASMAN DISTRICT, Call Source = 111Inc InfoFOREST FI
14:22:22	RE, Event Source = Fire 111
14:22:22	End of Duplicate Event data
14:23:59	Duplicate Event:Location = [REDACTED] PIGEON VALLEY RD,PIGEON VALLEY,TASMAN DISTRICT, T
14:23:59	ype = VEG - VEGETATION FIRE, Caller Name = [REDACTED], Caller Ph Number = [REDACTED]
14:23:59	[REDACTED], Caller Address = TELECOM CELLULAR 027, SOUTH DUNEDIN, DUNEDIN CITY, Cal
14:23:59	l Source = 111Inc InfoLARGE FIRE IN VICINITY, Event Source = Fire 111
14:23:59	End of Duplicate Event data
14:25:22	Duplicate Event:Location = [REDACTED] PIGEON VALLEY RD,PIGEON VALLEY,TASMAN DISTRICT, T
14:25:22	ype = VEG - VEGETATION FIRE, Caller Name = [REDACTED], Caller Ph Number
14:25:22	= [REDACTED], Caller Address = TELECOM CELLULAR 027, BLENHEIM, MARLBOROUGH
14:25:22	DIST
14:25:22	RICT, Call Source = 111Inc InfoLARGE FIRE IN VICINITY, Event Source = Fire 111
14:25:22	End of Duplicate Event data
14:27:18	Duplicate Event:Location = PIGEON VALLEY RD,PIGEON VALLEY,TASMAN DISTRICT, Type
14:27:18	= VEG - VEGETATION FIRE, Caller Name = TELECOM/PREPAID, Caller Ph Number = [REDACTED]
14:27:18	[REDACTED] Caller Address = TELECOM CELLULAR 027, OAMARU, WAITAKI DISTRICT, Call So
14:27:18	urce = 111Inc InfoSMOKE SEEN, Event Source = Fire 111
14:27:18	[REDACTED] TOTARA VIEW ROAD LOOKING NORTH
14:27:18	End of Duplicate Event data
14:29:21	Duplicate Event:Location = [REDACTED] PIGEON VALLEY RD,PIGEON VALLEY,TASMAN DISTRICT, T
14:29:21	ype = VEG - VEGETATION FIRE, Caller Name = [REDACTED] Caller Ph Number = [REDACTED]
14:29:21	[REDACTED], Caller Address = TELECOM CELLULAR 027, OTUMOETAU, TAURANGA CITY, Ca
14:29:21	ll Source = 111, Event Source = Fire 111
14:29:21	End of Duplicate Event data
14:29:55	Duplicate Event:Location = [REDACTED] PIGEON VALLEY RD,PIGEON VALLEY,TASMAN DISTRICT, T
14:29:55	ype = VEG - VEGETATION FIRE, Caller Name = [REDACTED], Caller Ph Number = [REDACTED]
14:29:55	[REDACTED], Caller Address = TELECOM CELLULAR 027, BLENHEIM, MARLBOROUGH DISTRICT,
14:29:55	C

14:29:55 all Source = 111, Event Source = Fire 111
14:29:55 End of Duplicate Event data
14:30:30 Duplicate Event:Location = PIGEON VALLEY RD,PIGEON VALLEY,TASMAN DISTRICT, Type
14:30:30 = VEG - VEGETATION FIRE, Caller Name = [REDACTED], Caller Ph Number =
14:30:30 [REDACTED], Caller Address = TELECOM CELLULAR 027, BELFAST, CHRISTCHURCH CITY,
14:30:30 Call Source = 111, Event Source = Fire 111
14:30:30 End of Duplicate Event data
14:30:51 Duplicate Event:Location = PIGEON VALLEY RD,PIGEON VALLEY,TASMAN DISTRICT, Type
14:30:51 = VEG - VEGETATION FIRE, Caller Name = [REDACTED], Caller Ph Number =
14:30:51 [REDACTED] Caller Address = TELECOM CELLULAR 027, OAMARU, WAITAKI DISTRICT, C
14:30:51 all Source = 111Inc InfoSCRUB FIRE, Event Source = Fire 111
14:30:51 End of Duplicate Event data
14:31:05 Duplicate Event:Location = PIGEON VALLEY RD,PIGEON VALLEY,TASMAN DISTRICT, Type
14:31:05 = VEG - VEGETATION FIRE, Caller Name = [REDACTED], Caller Ph Number = [REDACTED]
14:31:05 [REDACTED], Caller Address = [REDACTED] PIGEON VALLEY SOUTH ROAD,, Call Source = 111, Ev
14:31:05 ent Source = Fire 111
14:31:05 End of Duplicate Event data
14:34:41 Duplicate Event:Location = PIGEON VALLEY RD,PIGEON VALLEY,TASMAN DISTRICT, Type
14:34:41 = VEG - VEGETATION FIRE, Caller Name = [REDACTED], Caller Ph Number
14:34:41 = [REDACTED], Caller Address = TELECOM CELLULAR 027, MANGERE EAST, AUCKLAND
14:34:41 CIT
14:34:41 Y, Call Source = 111Inc InfoBUSH FIRE, Event Source = Fire 111
14:34:42 End of Duplicate Event data
14:35:38 Duplicate Event:Location = PIGEON VALLEY RD,PIGEON VALLEY,TASMAN DISTRICT, Type
14:35:38 = VEG - VEGETATION FIRE, Caller Ph Number = [REDACTED], Call Source = 111Inc In
14:35:38 foBUSH FIRE, Event Source = Fire 111
14:35:39 End of Duplicate Event data
14:35:47 Duplicate Event:Location = PIGEON VALLEY RD,PIGEON VALLEY,TASMAN DISTRICT, Type
14:35:47 = VEG - VEGETATION FIRE, Caller Ph Number = [REDACTED], Call Source = 111, Even
14:35:47 t Source = Fire 111
14:35:47 End of Duplicate Event data
14:37:53 Duplicate Event:Location = PIGEON VALLEY RD,PIGEON VALLEY,TASMAN DISTRICT, Type
14:37:53 = VEG - VEGETATION FIRE, Caller Name = [REDACTED], Caller Ph Number = [REDACTED]
14:37:53 [REDACTED] Caller Address = TELECOM CELLULAR 027, BLENHEIM, MARLBOROUGH
14:37:53 DISTR
14:37:53 ICT, Call Source = 111, Event Source = Fire 111
14:37:53 End of Duplicate Event data
14:38:41 Duplicate Event:Location = PIGEON VALLEY RD,PIGEON VALLEY,TASMAN DISTRICT, Type
14:38:41 = VEG - VEGETATION FIRE, Caller Name = [REDACTED], Caller Ph Number = [REDACTED]
14:38:41 [REDACTED], Caller Address = TELECOM CELLULAR 027, SOUTH DUNEDIN, DUNEDIN CITY,
14:38:41 Call Source = 111Inc InfoFIRE SEEN IN DISTANCE, Event Source = Fire 111
14:38:41 CALLER AROUND [REDACTED] EDWARD ST
14:38:41 End of Duplicate Event data
14:41:24 Duplicate Event:Location = [REDACTED] PIGEON VALLEY RD,PIGEON VALLEY,TASMAN DISTRICT, T
14:41:24 ype = VEG - VEGETATION FIRE, Caller Name = [REDACTED], Caller Ph Number =
14:41:24 [REDACTED], Caller Address = TELECOM CELLULAR 027, BLENHEIM, MARLBOROUGH
14:41:24 DISTRI

14:41:24 CT, Call Source = 111Inc InfoSMOKE I MVICINTY , Event Source = Fire 111
14:41:24 End of Duplicate Event data
14:45:57 Duplicate Event:Location = PIGEON VALLEY RD,PIGEON VALLEY,TASMAN DISTRICT, Type
14:45:57 = VEG - VEGETATION FIRE, Caller Name = [REDACTED], Caller Ph Number = [REDACTED]
14:45:57 [REDACTED], Caller Address = [REDACTED] BLACKBIRD VALLEY ROAD, UPPER MOUTERE, TASMAN
DISTR
14:45:57 ICT, Call Source = 111Inc InfoLARGE FIRE, Event Source = Fire 111
14:45:58 INC INFO: LARGE FIRE
14:47:50 Unit NELS2125 [KC : UNIT CALLING]
14:48:46 Duplicate Event:Location = PIGEON VALLEY RD,PIGEON VALLEY,TASMAN DISTRICT, Type
14:48:46 = VEG - VEGETATION FIRE, Caller Name = [REDACTED] Caller Ph Number = [REDACTED]
14:48:46 [REDACTED], Caller Address = [REDACTED] DEEPDALE ROAD, UPPER MOUTERE, TASMAN DISTRICT, Call S
14:48:46 ource = 111, Event Source = Fire 111
14:48:46 Multiple subscribers for caller number [REDACTED]. TESA lookup recommended.
14:48:47 INC INFO:
14:48:47 End of Duplicate Event data
14:48:51 Duplicate Event:Location = PIGEON VALLEY RD,PIGEON VALLEY,TASMAN DISTRICT, Type
14:48:51 = VEG - VEGETATION FIRE, Caller Ph Number = [REDACTED], Call Source = 111Inc In
14:48:51 foSCRUB FIRE, Event Source = Fire 111
14:48:51 End of Duplicate Event data
14:49:08 Duplicate Event: PIGEON VALLEY RD TASMAN DISTRICTCross Street 1SHARP RDCross Str
14:49:08 eet 2PIGEON VALLEY SOUTH BRANCH RD, Type = VEG VEGETATION FIRE, Caller Name =
[REDACTED], Caller Ph Number = [REDACTED], Caller Address = 119 LNP FICT,, C
14:49:08 all Source = 111Alarm Level1, Event Source = Fire 111
14:49:09 INC INFO:
14:49:09 ** LOI search completed at 05/02/19,14:32:50
14:49:09 Duplicate Event:Location = PIGEON VALLEY RD,PIGEON VALLEY,TASMAN DISTRICT, Type
14:49:09 = VEG - VEGETATION FIRE, Caller Ph Number = [REDACTED], Call Source = 111Inc
14:49:09 InfoSMOKE IN THE VICINITY, Event Source = Fire 111
14:49:09 End of Duplicate Event data
14:49:09 Duplicate Event:Location = PIGEON VALLEY RD,PIGEON VALLEY,TASMAN DISTRICT, Type
14:49:09 = VEG - VEGETATION FIRE, Caller Name = [REDACTED], Caller Ph Number = [REDACTED]
14:49:09 [REDACTED] Caller Address = [REDACTED] WAKEFIELD-KOHATU HIGHWAY, WAKEFIELD, TASMAN
DISTR
14:49:09 CT, Call Source = 111Inc InfoSCRUB FIRE, Event Source = Fire 111
14:49:10 End of Duplicate Event data
14:49:56 Duplicate Event:Location = PIGEON VALLEY RD,PIGEON VALLEY,TASMAN DISTRICT, Type
14:49:56 = VEG - VEGETATION FIRE, Caller Name = [REDACTED], Caller Ph Number = [REDACTED]
14:49:56 [REDACTED] Caller Address = [REDACTED] EDWARD STREET, WAKEFIELD, TASMAN DISTRICT, Call Source =
14:49:56 111Inc InfoSMOKE IN VICINITY, Event Source = Fire 111
14:49:56 Multiple subscribers for caller number [REDACTED]. TESA lookup recommended.
14:49:56 [REDACTED]
14:49:56 End of Duplicate Event data
14:50:48 Duplicate Event:Location = PIGEON VALLEY RD,PIGEON VALLEY,TASMAN DISTRICT, Type
14:50:48 = VEG - VEGETATION FIRE, Caller Ph Number = [REDACTED], Call Source = 111, Even
14:50:48 t Source = Fire 111

14:50:48 End of Duplicate Event data
14:52:19 Duplicate Event:Location = PIGEON VALLEY RD,PIGEON VALLEY,TASMAN DISTRICT, Type
14:52:19 = VEG - VEGETATION FIRE, Caller Name = [REDACTED], Caller Ph
Numb
14:52:19 er = [REDACTED], Caller Address = TELECOM CELLULAR 027, KAIPARA FLATS, AUCKLAND
14:52:19 CITY, Call Source = 111Inc InfoVEG FIRE, Event Source = Fire 111
14:52:19 End of Duplicate Event data
14:57:00 Duplicate Event:Location = PIGEON VALLEY RD,PIGEON VALLEY,TASMAN DISTRICT, Type
14:57:00 = VEG - VEGETATION FIRE, Caller Name = [REDACTED], Caller Ph Number = [REDACTED]
14:57:00 [REDACTED], Caller Address = [REDACTED] EIGHTY EIGHT VALLEY ROAD, WAKEFIELD, TASMAN DISTRI
14:57:00 CT, Call Source = 111Inc InfoSMOKE SHOWING ION THE HILLS, Event Source = Fire 11
14:57:00 1
14:57:00 Multiple subscribers for caller number [REDACTED]. TESA lookup recommended.
14:57:00 End of Duplicate Event data
14:58:33 Duplicate Event:Location = [REDACTED] PIGEON VALLEY RD,PIGEON VALLEY,TASMAN DISTRICT, T
14:58:33 ype = VEG - VEGETATION FIRE, Caller Name = [REDACTED], Caller Ph Number [REDACTED]
14:58:33 [REDACTED] Caller Address = TELECOM CELLULAR 027, OREWA, AUCKLAND CITY, Call Sou
14:58:33 rce = 111, Event Source = Fire 111
14:58:33 End of Duplicate Event data
14:58:59 Duplicate Event:Location = PIGEON VALLEY RD,PIGEON VALLEY,TASMAN DISTRICT, Type
14:58:59 = VEG - VEGETATION FIRE, Caller Name = TELECOM/PREPAID, Caller Ph Number = [REDACTED]
14:58:59 [REDACTED], Caller Address = TELECOM CELLULAR 027, BLENHEIM, MARLBOROUGH DISTRICT,
C
14:58:59 all Source = 111Inc InfoSMOKE SEEN IN VICINITY, Event Source = Fire 111
14:58:59 End of Duplicate Event data
15:02:54 Duplicate Event:Location = [REDACTED] PIGEON VALLEY RD,PIGEON VALLEY,TASMAN DISTRICT, T
15:02:54 ype = VEG - VEGETATION FIRE, Caller Name = [REDACTED], Caller Ph Num
15:02:54 ber = [REDACTED], Caller Address = TELECOM CELLULAR 027, KAIPARA FLATS, AUCKLAN
15:02:54 D CITY, Call Source = 111, Event Source = Fire 111
15:02:54 Multiple subscribers for caller number [REDACTED]. TESA lookup recommended.
15:02:54 End of Duplicate Event data
15:10:30 Duplicate Event:Location = PIGEON VALLEY RD,PIGEON VALLEY,TASMAN DISTRICT, Type
15:10:30 = VEG - VEGETATION FIRE, Caller Name = [REDACTED], Caller Ph Number = [REDACTED]
15:10:30 [REDACTED], Caller Address = TELECOM CELLULAR 027, OAMARU, WAITAKI DISTRICT, Call Sou
15:10:30 rce = 111Inc InfoSMOKE SHOWING IN THE HILLS LOOKING FROM RICHMOND, Event Source
15:10:30 = Fire 111
15:10:30 End of Duplicate Event data
15:14:32 Duplicate Event:Location = PIGEON VALLEY RD,PIGEON VALLEY,TASMAN DISTRICT, Type
15:14:32 = VEG - VEGETATION FIRE, Caller Name = [REDACTED], Caller Ph Number
15:14:32 = [REDACTED], Caller Address = TELECOM CELLULAR 027, RICHMOND, TASMAN DISTRICT,
15:14:32 Call Source = 111Inc InfoVEG FIRE, Event Source = Fire 111
15:14:32 End of Duplicate Event data
15:16:22 Duplicate Event:Location = PIGEON VALLEY RD,PIGEON VALLEY,TASMAN DISTRICT, Type
15:16:22 = VEG - VEGETATION FIRE, Caller Name = [REDACTED], Caller Ph Number = [REDACTED]
15:16:22 [REDACTED], Caller Address = [REDACTED] GARDEN VALLEY ROAD,, Call Source = 111, Event Source
15:16:22 = Fire 111
15:16:22 End of Duplicate Event data

15:16:38 Duplicate Event:Location = PIGEON VALLEY RD,PIGEON VALLEY,TASMAN DISTRICT, Type
15:16:38 = VEG - VEGETATION FIRE, Caller Name = [REDACTED], Caller Ph N
15:16:38 umber = [REDACTED], Caller Address = TELECOM CELLULAR 027, OAMARU, WAITAKI DIST
15:16:38 RICT, Call Source = 111, Event Source = Fire 111
15:16:38 End of Duplicate Event data
15:17:20 Duplicate Event:Location = PIGEON VALLEY RD,PIGEON VALLEY,TASMAN DISTRICT, Type
15:17:20 = VEG - VEGETATION FIRE, Caller Name = [REDACTED], Caller Ph Number = [REDACTED]
15:17:20 [REDACTED] Caller Address = [REDACTED] ELMS STREET, STOKE, NELSON CITY, Call Source = 111,
15:17:20 Event Source = Fire 111
15:17:20 End of Duplicate Event data
15:21:44 Duplicate Event:Location = PIGEON VALLEY RD,PIGEON VALLEY,TASMAN DISTRICT, Type
15:21:44 = VEG - VEGETATION FIRE, Caller Name = [REDACTED], Caller Ph Number = [REDACTED]
15:21:44 [REDACTED] Caller Address = TELECOM CELLULAR 027, WELLINGTON CENTRAL, WELLINGTON
15:21:44 CIT
15:21:44 Y, Call Source = 111Inc InfoSMOKE SEEN, Event Source = Fire 111
15:21:44 End of Duplicate Event data
15:24:13 Duplicate Event:Location = PIGEON VALLEY RD,PIGEON VALLEY,TASMAN DISTRICT, Type
15:24:13 = VEG - VEGETATION FIRE, Caller Name = [REDACTED], Caller Ph Number = [REDACTED]
15:24:13 [REDACTED] Caller Address = [REDACTED] PIGEON VALLEY SOUTH ROAD,, Call Source = 111Inc InfoVEG
15:24:13 FIRE, Event Source = Fire 111
15:24:13 End of Duplicate Event data
15:32:27 Duplicate Event:Location = PIGEON VALLEY RD,PIGEON VALLEY,TASMAN DISTRICT, Type
15:32:27 = VEG - VEGETATION FIRE, Caller Name = [REDACTED], Caller Ph Number = [REDACTED]
15:32:27 [REDACTED], Caller Address = TELECOM CELLULAR 027, BLENHEIM, MARLBOROUGH DISTRICT,
15:32:27 C
15:32:27 all Source = 111, Event Source = Fire 111
15:32:28 End of Duplicate Event data
15:34:41 Duplicate Event:Location = PIGEON VALLEY RD,PIGEON VALLEY,TASMAN DISTRICT, Type
15:34:41 = VEG - VEGETATION FIRE, Caller Ph Number = [REDACTED], Call Source = 111Inc In
15:34:41 foSMOKE SEEN FROM MAPUA, Event Source = Fire 111
15:34:41 End of Duplicate Event data
15:35:14 Duplicate Event:Location = PIGEON VALLEY RD,PIGEON VALLEY,TASMAN DISTRICT, Type
15:35:14 = VEG - VEGETATION FIRE, Caller Name = [REDACTED], Caller Ph Number = [REDACTED]
15:35:14 , Caller Address = [REDACTED] TOTARA VIEW ROAD, WAKEFIELD, TASMAN DISTRICT, Call Source
15:35:14 = 111Inc InfoBUSH FIRE, Event Source = Fire 111
15:35:14 Multiple subscribers for caller number [REDACTED] TESA lookup recommended.
15:35:14 End of Duplicate Event data
15:41:43 Duplicate Event:Location = PIGEON VALLEY RD,PIGEON VALLEY,TASMAN DISTRICT, Type
15:41:43 = VEG - VEGETATION FIRE, Caller Ph Number = [REDACTED], Call Source = 111Inc In
15:41:43 foBUSH FIRE, Event Source = Fire 111
15:41:43 End of Duplicate Event data
15:49:26 Duplicate Event:Location = PIGEON VALLEY RD,PIGEON VALLEY,TASMAN DISTRICT, Type
15:49:26 = VEG - VEGETATION FIRE, Caller Name = [REDACTED], Caller Ph Number = [REDACTED]
15:49:26 [REDACTED] Caller Address = [REDACTED] HILL STREET SOUTH HIL,, Call Source = 111Inc InfoVEG
15:49:26 FIRE, Event Source = Fire 111
15:49:26 Multiple subscribers for caller number [REDACTED]. TESA lookup recommended.
15:49:26 End of Duplicate Event data

15:52:13 Duplicate Event:Location = PIGEON VALLEY RD,PIGEON VALLEY,TASMAN DISTRICT, Type
15:52:13 = VEG - VEGETATION FIRE, Caller Name = [REDACTED], Caller Ph Number = [REDACTED]
15:52:13 [REDACTED] Caller Address = [REDACTED] TEAPOT VALLEY ROAD, BRIGHTWATER, TASMAN DISTRICT, Call
15:52:13 Source = 111Inc InfoVEG FIRE, Event Source = Fire 111
15:52:14 End of Duplicate Event data
15:55:08 Duplicate Event:Location = UNKN0001 GLADSTONE RD TASMAN DISTRICT : @THREE
BROTHER
15:55:08 RS CORNERCross Street 1THE DRIVECross Street 2APPLEBY HWY, Type = ADV ADVISED, C
15:55:08 aller Ph Number = [REDACTED], Call Source = 111Alarm Level1Inc InfoCAN SEE A F
15:55:08 IRE FROM A DISTANCE IN THIS AREA, Event Source = Fire 111
15:55:08 INC INFO: CAN SEE A FIRE FROM A DISTANCE IN THIS AREA
15:55:09 ** LOI search completed at 05/02/19 15:20:51
15:55:09 End of Duplicate Event data
15:55:24 Duplicate Event: EVES VALLEY RD TASMAN DISTRICTCross Street 1WAIMEA WEST RD, Typ
15:55:24 e = ADV ADVISED, Caller Name = DANIEL BURRELL - SO NELSON, Call Source = 111Alar
15:55:24 m Level1Inc InfoSMOKE SEEN - UNABLE TO TELL WHETHER FROM EVES OR SMOKE DRIFT
15:55:25 POSS DUE TO SMOKE DRIFT FROM PIGEON VALLEY
15:55:25 INC INFO: SMOKE SEEN - UNABLE TO TELL WHETHER FROM EVES OR SMOKE DRIFT
15:55:25 ** LOI search completed at 05/02/19 14:49:44
15:55:25 POSS FROM THE JOB IN PIGEON VALLEY AND SMOKE DIRIFT
15:55:25 Duplicate Event:Location = EVES VALLEY RD,BRIGHTWATER, TASMAN DISTRICT, Type = MI
15:55:25 N - MINOR, Caller Name = [REDACTED], Caller Ph Number = [REDACTED], Caller Ad
15:55:25 dress = [REDACTED] DAELYN DRIVE, RICHMOND, NELSON CITY, Call Source = 111Inc InfoSMOKE S
15:55:25 EEN FROM DISTANCE, Event Source = Fire 111
15:55:25 End of Duplicate Event data
15:55:57 Duplicate Event: EIGHTY EIGHT VALLEY RD TASMAN DISTRICTCross Street 1TOTARA VIEW
15:55:57 RDCross Street 2GENIA DR, Type = NE NON EMERGENCY, Caller Name = [REDACTED],
15:55:57 Caller Ph Number = [REDACTED], Caller Address = TELECOM CELLULAR 027, OAMARU,
15:55:57 WAITAKI DISTRICT, Call Source = 111Alarm Level1Inc Info111 HANG UP, Event Source
15:55:57 = Fire 111
15:55:58 INC INFO: 111 HANG UP
15:55:58 ** LOI search completed at 05/02/19 14:48:59
15:55:58 CALLER HUNG UP WHILE C/T WAS TRYING TO GET INFO ON THEIR LOCATION
15:55:58 CALLING IN REGARDS TO SMOKE IN THE AREA - NO ADDRESS
15:55:59 WIND BECAME A DISTRACTION AND CALL TAKER COULDN'T HEAR HIM WELL
15:55:59 CALLER COULDN'T CALL BACK IMMEDIATELY AS ANOTHER CALL CAME THROUGH ON
15:55:59 111 LINE
15:55:59 End of Duplicate Event data
15:56:10 Duplicate Event: WAKEFIELD-KOHATU HWY TASMAN DISTRICTCross Street 1PRETTY
BRIDGE
15:56:10 VALLEY RDCross Street 2WAI-ITI VALLEY RD, Type = ADV ADVISED, Caller Name [REDACTED]
15:56:10 [REDACTED] Caller Ph Number = [REDACTED], Caller Address = 121 LNP FICT,, C
15:56:10 all Source = 111Alarm Level1Inc InfoSMOKE SEEN IN VICINITY, Event Source = Fire
15:56:10 111
15:56:11 INC INFO: SMOKE SEEN IN VICINITY
15:56:11 ** LOI search completed at 05/02/19 15:46:41
15:56:11 End of Duplicate Event data

16:02:37 Duplicate Event:Location = PIGEON VALLEY RD,PIGEON VALLEY,TASMAN DISTRICT, Type
16:02:37 = VEG - VEGETATION FIRE, Caller Name = [REDACTED], Caller P
16:02:37 h Number = [REDACTED], Caller Address = TELECOM CELLULAR 027, OKAIHAU, FAR NORT
16:02:37 H DISTRICT, Call Source = 111Inc InfoSEEN FROM REDWOOD VALLEY, Event Source = Fi
16:02:37 re 111
16:02:37 End of Duplicate Event data
16:04:09 Duplicate Event:Location = PIGEON VALLEY RD,PIGEON VALLEY,TASMAN DISTRICT, Type
16:04:09 = VEG - VEGETATION FIRE, Caller Name = [REDACTED], Caller Ph Number = [REDACTED]
16:04:09 [REDACTED] Caller Address = [REDACTED] PIGEON VALLEY SOUTH ROAD,, Call Source = 111, Ev
16:04:09 ent Source = Fire 111
16:04:09 End of Duplicate Event data
16:07:00 Duplicate Event:Location = PIGEON VALLEY RD,PIGEON VALLEY,TASMAN DISTRICT, Type
16:07:00 = VEG - VEGETATION FIRE, Caller Name = [REDACTED], Caller Ph Number = [REDACTED]
16:07:00 [REDACTED] Caller Address = TELECOM CELLULAR 027, SOUTH DUNEDIN, DUNEDIN CITY,
16:07:00 Call Source = 111, Event Source = Fire 111
16:07:00 End of Duplicate Event data
16:08:28 Duplicate Event:Location = PIGEON VALLEY RD,PIGEON VALLEY,TASMAN DISTRICT, Type
16:08:28 = VEG - VEGETATION FIRE, Caller Name = [REDACTED], Caller Ph Number = [REDACTED]
16:08:28 [REDACTED] Caller Address = TELECOM CELLULAR 027, BLENHEIM, MARLBOROUGH DISTRICT, Call
16:08:28 Source = 111Inc InfoSMOKE IN HILLS, Event Source = Fire 111
16:08:28 End of Duplicate Event data
16:18:27 Duplicate Event:Location = PIGEON VALLEY RD,PIGEON VALLEY,TASMAN DISTRICT, Type
16:18:27 = VEG - VEGETATION FIRE, Caller Name = [REDACTED] Caller Ph Number
16:18:27 = [REDACTED], Caller Address = 42 LNP FICT,, Call Source = 111, Event Source = F
16:18:27 ire 111
16:18:27 End of Duplicate Event data
16:22:11 Duplicate Event:Location = PIGEON VALLEY RD,PIGEON VALLEY,TASMAN DISTRICT, Type
16:22:11 = VEG - VEGETATION FIRE, Caller Name = [REDACTED]/, Caller Ph Number = [REDACTED]
16:22:11 [REDACTED], Caller Address = [REDACTED] WAKEFIELD-KOHATU HIGHWAY, WAI-ITI, TASMAN DISTRICT, C
16:22:11 all Source = 111Inc InfoFIRE SEEN FROM WAI ITI, Event Source = Fire 111
16:22:11 Multiple subscribers for caller number [REDACTED]. TESA lookup recommended.
16:22:12 INC INFO: FIRE SEEN FROM WAI ITI
16:22:12 End of Duplicate Event data
16:24:28 Duplicate Event:Location = PIGEON VALLEY RD,PIGEON VALLEY,TASMAN DISTRICT, Type
16:24:28 = VEG - VEGETATION FIRE, Caller Name = [REDACTED], Caller Ph Number = [REDACTED]
16:24:28 [REDACTED] Caller Address = [REDACTED] REDWOOD VALLEY ROAD, REDWOOD VALLEY, TASMAN
16:24:28 DISTRICT,
16:24:28 Call Source = 111Inc InfoVEG FIRE, Event Source = Fire 111
16:24:28 Multiple subscribers for caller number [REDACTED]. TESA lookup recommended.
16:24:28 End of Duplicate Event data
16:26:02 Duplicate Event:Location = PIGEON VALLEY RD,PIGEON VALLEY,TASMAN DISTRICT, Type
16:26:02 = VEG - VEGETATION FIRE, Caller Name = [REDACTED], Caller Ph Number
16:26:02 = [REDACTED], Caller Address = [REDACTED] LORD RUTHERFORD ROAD, BRIGHTWATER, TASMAN
16:26:02 DIS
16:26:02 TRICT, Call Source = 111, Event Source = Fire 111
16:26:02 End of Duplicate Event data
16:29:27 Duplicate Event:Location = PIGEON VALLEY RD,PIGEON VALLEY,TASMAN DISTRICT, Type

16:29:27 = VEG - VEGETATION FIRE, Caller Name = [REDACTED], Caller Ph
 Numbe
 16:29:27 r = [REDACTED], Caller Address = [REDACTED] EMANO STREET, TOI TOI, NELSON CITY, Call Sou
 16:29:27 rce = 111Inc InfoSMOKE IN HILLS, Event Source = Fire 111
 16:29:27 Multiple subscribers for caller number [REDACTED]. TESA lookup recommended.
 16:29:27 [REDACTED]
 16:29:27 End of Duplicate Event data
 16:34:48 Duplicate Event:Location = PIGEON VALLEY RD,PIGEON VALLEY,TASMAN DISTRICT, Type
 16:34:48 = VEG - VEGETATION FIRE, Caller Name = [REDACTED], Caller Ph Number = [REDACTED]
 16:34:48 [REDACTED] Caller Address = [REDACTED] RED STAG LANE, REDWOOD VALLEY, TASMAN DISTRICT, Cal
 16:34:48 l Source = 111Inc InfoCALLER SAID THEY COULD SEE SMOKE BEHIND THEIR NEIGHBOURS,
 E
 16:34:48 vent Source = Fire 111
 16:34:48 COMFORTED BY KNOWLEDGE OF FIRE IN PIGEON VALLEY
 16:34:48 End of Duplicate Event data
 16:36:50 Duplicate Event:Location = PIGEON VALLEY RD,PIGEON VALLEY,TASMAN DISTRICT, Type
 16:36:50 = VEG - VEGETATION FIRE, Caller Name = [REDACTED], Caller Ph Numbe
 16:36:50 r = [REDACTED], Caller Address = TELECOM CELLULAR 027, WARKWORTH, AUCKLAND
 CITY
 16:36:50 , Call Source = 111Inc InfoVEG FIRE, Event Source = Fire 111
 16:36:50 End of Duplicate Event data
 16:47:40 Duplicate Event:Location = PIGEON VALLEY RD,PIGEON VALLEY,TASMAN DISTRICT, Type
 16:47:40 = VEG - VEGETATION FIRE, Caller Name = [REDACTED] Caller Ph Number = [REDACTED]
 16:47:40 [REDACTED], Caller Address = 89 LNP FICT,, Call Source = 111, Event Source = Fire 111
 16:47:41 Multiple subscribers for caller number [REDACTED]. TESA lookup recommended.
 16:47:41 End of Duplicate Event data
 16:58:40 Duplicate Event:Location = PIGEON VALLEY RD,PIGEON VALLEY,TASMAN DISTRICT, Type
 16:58:40 = VEG - VEGETATION FIRE, Caller Name = [REDACTED], Caller Ph Number = [REDACTED]
 16:58:40 [REDACTED] Caller Address = [REDACTED] ANISEED VALLEY ROAD, ANISEED VALLEY, TASMAN DISTRI
 16:58:40 CT, Call Source = 111Inc InfoFIRE SEEN FROM ANISEED VALLEY, Event Source = Fire
 16:58:40 111
 16:58:40 End of Duplicate Event data
 16:58:57 Duplicate Event:Location = [REDACTED] REDVALE RD TASMAN DISTRICTCross Street 1REDMILL R
 16:58:57 D, Type = ADV ADVISED, Caller Name = [REDACTED], Caller Ph Number = [REDACTED]
 16:58:57 [REDACTED], Caller Address = [REDACTED] REDVALE ROAD, REDWOOD VALLEY, TASMAN DISTRICT, Call So
 16:58:57 urce = 111Alarm Level1Inc InfoCAN HELP WITH WATER , Event Source = Fire 111
 16:58:58 1300LT WATER TANKER
 16:58:58 HARD YARDS WATER TANKER IS A WATER DELIVERY COMPANY
 16:58:58 INC INFO: CAN HELP WITH WATER
 16:58:58 ** LOI search completed at 05/02/19 15:29:47
 16:58:58 PIGEON COMMAND NOTIFIED OF TANKER AVAILABILITY AND CONTACT NUMBER
 16:58:58 End of Duplicate Event data
 17:12:53 Duplicate Event:Location = PIGEON VALLEY RD,PIGEON VALLEY,TASMAN DISTRICT, Type
 17:12:53 = VEG - VEGETATION FIRE, Caller Ph Number = [REDACTED], Call Source = 111Inc In
 17:12:53 foSMOKE SEEN FROM RUBY BAY CAMPGROUND, TOURIST CONCERNED, Event Source =
 Fire 11
 17:12:53 1
 17:12:53 OVERSEAS TOURIST WORRIED ABOUT WHETHER THEY NEED TO LEAVE - EXPLAINED

FIRE 15KM
17:12:53 AWAY
17:12:54 End of Duplicate Event data
17:16:14 Duplicate Event:Location = PIGEON VALLEY RD,PIGEON VALLEY,TASMAN DISTRICT, Type
17:16:14 = VEG - VEGETATION FIRE, Caller Name = [REDACTED], Caller Ph Number = [REDACTED]
17:16:14 [REDACTED] Caller Address = [REDACTED] STRINGER ROAD, REDWOOD VALLEY, TASMAN DISTRICT, Call
17:16:14 Source = 111, Event Source = Fire 111
17:16:14 Multiple subscribers for caller number [REDACTED]. TESA lookup recommended.
17:16:14 End of Duplicate Event data
17:24:44 Duplicate Event:Location = PIGEON VALLEY RD,PIGEON VALLEY,TASMAN DISTRICT, Type
17:24:44 = ADV - ADVISED, Caller Name = VODAFONE NEW ZEALAND LTD, Caller Ph Number = [REDACTED]
17:24:44 [REDACTED] Caller Address = 100 LNP FICT,, Call Source = 111Inc InfoCALLER FROM DOV
17:24:44 EDALE - CONCERNED RE PROPERTY, Event Source = Fire 111
17:24:45 TOLD TO WATCH MEDIA AND LISTEN TO RADIO, CURRENTLY FIRE IN PIGEON VALLEY
17:24:45 End of Duplicate Event data
17:26:21 Duplicate Event:Location = PIGEON VALLEY RD,PIGEON VALLEY,TASMAN DISTRICT, Type
17:26:21 = VEG - VEGETATION FIRE, Caller Name = [REDACTED], Caller P
17:26:21 h Number = [REDACTED], Caller Address = BROOKLANDS, Call Source = 111Inc InfoSM
17:26:21 OKE IN HILLS, Event Source = Fire 111
17:26:21 30KM FROM CALLER LOCATION
17:26:21 End of Duplicate Event data
02:56:31 Duplicate Event:Location = [REDACTED] REDWOOD PARK RD TASMAN DISTRICTCross Street 1REDWO
02:56:31 OD VALLEY RD, Type = MIN MINOR, Call Source = 111Alarm Level1Inc InfoMAKE TANKER
02:56:31 S 1
02:56:32 INC INFO: MAKE TANKERS 1
02:56:32 ** LOI search completed at 06/02/19 02:48:22
02:56:32 ** Event Type changed from STRU to MIN at: 06/02/19 02:48:30
02:56:32 ** Event Priority changed from 1 to 2 at: 06/02/19 02:48:31
02:56:33 ** Recommended unit APPL4875 for requirement RTANKER (>6.4 km)
02:56:33 ** Recommended u
02:56:33 nit RICH337 for requirement PUMP (>11.4 km)

02:56:33 Station Selcal used to Initiate Alerting [REDACTED]
02:56:33 ALERTING_COMPLETED
02:56:33 NELS212 ALSO RESPONDED BY ICP
02:56:33 kcode [K1 : PROCEEDING TO INCIDENT]
02:56:33 Unit APPL4875 [K1 : PROCEEDING TO INCIDENT]
02:56:33 Preempt:CAD AUTOMATIC PREEMPT Unit APPL4875
02:56:34 ** Event held for 60 minutes and unit APPL4875
02:56:34 End of Duplicate Event data
03:31:41 Duplicate Event: : EST (3314m) [REDACTED] WHITING DR,WAKEFIELD,TASMAN DISTRICT: OFFICER
03:31:41 SAFETY ALARM ACTI, Type = NE 3W NON EMERGENCY WATCHING/OBSERVATIONS, Alarm
Level
03:31:41 = 1, Headline = OFFICER SAFETY ALARM ACTIVATED
03:31:42 HEADLINE: OFFICER SAFETY ALARM ACTIVATED
03:31:42 DEVICE ID: 100561 - UNIT ID: UNKNOWN
03:31:42 ACTIVATED: 06/02/2019 00:03:42 - 0 MINUTES AGO
03:31:42 RECEIVED: 06/02/2019 00:03:54

03:31:42 GPS LOCATION ACCURACY: +/- 1.0m
03:31:42 [REDACTED]
03:31:42 ** LOI search completed at 06/02/19 00:03:56
03:31:43 POL2FIR 3KM SW OF THIS LOCATION ALL THE WAY TO TEAPOT VALLEY
03:31:43 ** EVENT COPIED TO FIRE VIA INTERCAD
03:31:43 FIR2POL HOW CAN WE ASSIST
03:31:43 INFO ONLY FIRE FRONT IS 3KMS SOUTH OF THIS LOCATION
03:31:43 ** Event Type changed from 1E to 3W(2) at: 06/02/19 00:25:36
03:31:44 ** Event Type changed from POL2FIR to NE at: 06/02/19 00:52:13
03:31:44 [REDACTED] GOLDEN HILLS ROAD
03:31:44 LONG DRIVE WAY POSSIBLY LIGHTS ON
03:31:45 Duplicate Event:Location = [REDACTED] GOLDEN HILLS RD TASMAN DISTRICT, Cross Street 1 =
03:31:45 CHALLIES RD, Type = 4Q ENQUIRY/INVESTIGATION, Call Source = OFFICER, Alarm Level = 1
03:31:45 Field Event
03:31:45 ** LOI search completed at 06/02/19 00:56:22
03:31:46 End of Duplicate Event data
03:32:31 Duplicate Event: : EST (38m) [REDACTED] MOUTERE HWY, REDWOOD VALLEY, TASMAN DISTRICT, Type
03:32:31 e = 1F ASSIST FIRE/AMBULANCE/TRAFFIC, Subtype = 2, Call Source = OFFICER, Alarm Level = 1
03:32:31 Field Event
03:32:32 ** LOI search completed at 05/02/19 22:58:51
03:32:33 End of Duplicate Event data
06:13:41 Duplicate Event:Location = [REDACTED] PIGEON VALLEY RD, PIGEON VALLEY, TASMAN DISTRICT, Type = ADV - ADVISED, Caller Ph Number = [REDACTED], Call Source = 111Inc Info
06:13:41 CALLER ASKING FOR ADVICE RE EVACUATION, Event Source = Fire 111
06:13:41 End of Duplicate Event data
09:14:36 Duplicate Event:Location = PIGEON VALLEY RD, PIGEON VALLEY, TASMAN DISTRICT, Type = ADV - ADVISED, Caller Name = [REDACTED], Caller Ph Number = [REDACTED],
09:14:36 Caller Address = [REDACTED] WESTDALE ROAD, REDWOOD VALLEY, Call Source = 111Inc InfoCALLER QUERYING WHETHER TO EVACUATE, Event Source = Fire 111
09:14:36 CALLER HEARD ON RADIO SHE SHOULD EVACUATE
09:14:36 GIVEN DETAILS OF WELFARE CENTRE IN WAKEF
09:14:36 Event stacked at: 06/02/19 09:11:51
09:14:36 AND GIVEN PHONE NUMBER OF EVAC LINE
09:14:37 End of Duplicate Event data
09:42:30 Duplicate Event:Location = [REDACTED] PIGEON VALLEY RD, PIGEON VALLEY, TASMAN DISTRICT, Type = ADV - ADVISED, Caller Ph Number = [REDACTED], Caller Address = [REDACTED] SUNRIS
09:42:30 E VALLEY RD, UPPER MOUTERE, Call Source = 111Inc InfoREQ INFO ON EVAC, Event Source = Fire 111
09:42:30 End of Duplicate Event data
10:05:59 Duplicate Event:Location = [REDACTED] PIGEON VALLEY RD, PIGEON VALLEY, TASMAN DISTRICT, Type = ADV - ADVISED, Caller Name = [REDACTED], Caller Ph Number = [REDACTED],
10:05:59 , Caller Address = [REDACTED] FLAXMORE RD, UPPER MOUTERE, TASMAN DISTRICT, Call Source = 111Inc InfoEVAC INFO REQ'D, Event Source = Fire 111
10:05:59

10:05:59 End of Duplicate Event data
11:19:40 Duplicate Event:Location = [REDACTED] PIGEON VALLEY RD,PIGEON VALLEY,TASMAN DISTRICT, T
11:19:40 ype = ADV - ADVISED, Caller Name = [REDACTED], Caller Ph Number = [REDACTED]
11:19:40 [REDACTED] Caller Address = [REDACTED] DOVEDALE RD,DOVEDALE,TASMAN DISTRICT, Call Source = 111
11:19:40 Inc InfoEVAC INFO REQ'D, Event Source = Fire 111
11:19:40 INFO PASSED RE SELF EVAC
11:19:40 End of Duplicate Event data

Released under the Official Information Act 1982


The information contained in this report is subject to the provisions of the Official Information Act 1982 and Privacy Act 1993. Neither the information nor the report should be released to any person outside Fire and Emergency New Zealand without prior approval. Some message timestamps may differ to actual times in multi-agency incidents. Police/Ambulance messages may have been excluded for privacy. Communication Centres can supply these if essential.

Appendix 5 Terms Of Reference

Incident Name	2. Fire & Emergency	Terms of Reference
Nelson Fire Complex	Region 4	
3. Location and Summary of the Incident		
<p>The Nelson Fire complex covers three fires:</p> <ol style="list-style-type: none">1. F2704034 Pigeon Valley<ul style="list-style-type: none">o Pigeon Valleyo Map Grid, 1602135 / 54186442. F2704786 Rabbit Island<ul style="list-style-type: none">o Cooper Road Rabbit Islando Map Grid, 1611755 / 54319303. F2706181 Atawhai/Walters Bluff<ul style="list-style-type: none">o Iwa Road, The wood.o Map Grid, 1624949 / 5431961 <ul style="list-style-type: none">• The Tasman Nelson Fire District was in a Prohibited Fire Season at the time of the fires.• The general areas of origin for each of the fires have been secured as best as possible, you will need to check the areas secured and amend as appropriate including updating the restricted entry placards.		
4. Names and Contacts Details of Key Personnel		
<p>Ian Reade, Principal Rural Fire Officer, Tasman Nelson [REDACTED]</p> <p>Tim Mitchell, Manager Rural Fire, Christchurch [REDACTED]</p> <p>Incident Management Team: based Nelson Tasman Emergency Operations Centre, 28 Oxford Street Richmond [REDACTED]</p>		

Released under the Official Information Act 1982

5. Agreed Terms of Reference

1. Before entering the firegrounds
 - Report to the Incident Management Team and receive an incident briefing on the current incident and actions to date, including any health, safety and wellbeing matters.
 - When entering and leaving the incident ground, sign in and out with the relevant Incident Management Team.
 - Appropriate personal protective clothing must be worn at all times while on the fireground, this includes those who you may bring onto the fireground with you.
2. Determine the Origin and Cause of each fire including:
 - The investigation is to be conducted in accordance with the NFPA 921 and NZ edition of the Wildfire Origin and Cause Determination Handbook.
 - Look at the circumstances that lead to the fire.
 - Document any evidence found.
 - Record and photograph the general area of origin
 - Canvass witnesses, including consideration of information on social media and phone messages.
 - Interview relevant witnesses, may include:
 - 
 - Thoroughly document and describe the general area / point of origin of each fire.
 - Thoroughly document and describe the likely cause(s) for each fire.

3. Working with other investigators (ie appointed for or by other interested persons):

- Given the losses caused by the fires there is likely to be interest from a number of insurance companies who appoint their own qualified wildfire investigators to establish the origin and cause for some or all of the fires.
- Where practical and in accordance with international best practice, you are to work with those insurance investigators appointed, especially in relation to the scene examination and any evidence testing that may be carried out.
- If an insurance investigator wishes to obtain any documentation or other types of information held by Fire and Emergency NZ they are to request this through the Official Information Act request process.
- Information that is already in the public domain (facebook, photos, videos, material on publicly accessible websites etc), may be compiled and shared with other investigators.
- In the situation where any fire is considered suspicious, co-operation with other investigators or the sharing of any information with them in relation to that fire or fires is to have the prior approval of NZ Police.

4. Separate from the Origin and Cause investigation Report, document any offences that may have been committed under the Fire and Emergency NZ Act 2017:

- Document any offence believed to have been committed and include any supporting information for this conclusion.
- Advise the Tasman Nelson District Principal Rural Fire Officer and Manager Rural Fire Christchurch as soon as possible where it is believed an offence has occurred.

5. Advise the Tasman Nelson District Principal Rural Fire Officer if (and before taking any steps to engage or enter into any binding commitment):

- Specialists or other experts are required to help conduct the origin and cause investigation i.e. electrical engineer etc.
- Arson or other criminal activity is suspected and the Police need to be notified.
- A formal interview is required with a person.



6. Completion:

- A comprehensive wildfire origin and cause determination report is to be completed as part of the investigation.
- A draft report is to be submitted to the Tasman Nelson District Principal Rural Fire Officer and Manager Rural Fire Christchurch for comment before finalising the report.
- As part of quality assurance the draft report will be peer reviewed by at least one Level 3 Wildfire Investigator or equivalent. This will be organised by the Manager Rural Fire Christchurch.

7. Specific Exclusions:

- You are not authorised discuss anything to do with fire(s) origin or cause with the media or members of the public. Any requests for comment by the media or the public should be referred to the IC or PIM team.
- You are not authorised to release copies or any part of the fire investigation report to any person. All enquiries are to be forwarded to Fire and Emergency NZ (for processing in accordance with the Official Information Act 1982) or in the case of a suspicious fire to the NZ Police.

8. Authorised By:

Agency	Fire & Emergency Region 4	
Name	Ian Reade	
Position	Principal Rural Fire Officer	Contact Ph: [REDACTED]
Signature		
Time/Date	13/2/2019 11:00	
9. Accepted by Wildfire Investigator 1		
Name	Jamie Cowan	Ph: [REDACTED]
Signature		
Time/Date	13/02/2019 11:00	
9. Accepted by Wildfire Investigator 2		
Name		Ph:
Signature		
Time/Date		

Released under the Official Information Act 1982

Appendix 6 Maintenance records/Documents

From: [REDACTED]
To: [Jamie Cowan](#)
Cc: [REDACTED]
Subject: Extra information
Date: Thursday, 7 February 2019 10:12:23 PM
Attachments: [tractor.msg](#)
[Tractor and implement check over.msg](#)

Hi Jamie

Sorry for the delay, got caught up in a bit of stuff as you can imagine, but have spoken to [REDACTED] have gone back through the books and this is what I can provide.

Parkes – Bypass 25th Jan: Bonnet raised, motor, air filter and engine bay blown out with compressed air

Parkes – Bypass 29AT Electrical removed regulator, obviously bonnet raised, motor, air filter, engine bay blown out compressed air

Parkes – Bypass 30th Jan: Broken discs, welded by Trinder Engineering, bonnet raised to turn off master switch to allow arc welding of broken chassis rail. Motor, air filter and engine bay blown out compressed air

Parkes - Bypass 31st Jan: Emergency stop attended to by AT Electrical

Riverstone Yard 1st Feb: Motor, air cleaner, and motor bay blown out with compressed air

Parkes – Sowerbutts 4th Feb: Hydraulic fitting replaced, hydraulic oil replaced, motor, air filter, engine bay blown out compressed air

Parkes – Sowerbutts 5th Feb: Day of fire

Note: Fendt 926 tractor has its own compressed air system/ dust/air filter has been dealt with on a regular basis, due to climatic and paddock conditions

Also have attached the email from [REDACTED] TRS regarding his inspection of the tractor and discs today

Also have attached the email from [REDACTED] (auto electrician) to verify his two visits to Parkes – Bypass block

I have nothing from [REDACTED] at this stage (invoice) and wouldn't expect anything until next month. However if you require something from them, let me know and I will chase it up.

Can you please email me a copy of your fire investigation report when concluded.

If there's anything else you need, let me know

Thank you
[REDACTED]
[REDACTED]

From: [REDACTED]
To: [REDACTED]
Cc:
Subject: Tractor and implement check over
Date: Thursday, 7 February 2019 1:26:00 PM
Attachments: [image002.png](#)



Good afternoon

On the 7/2/19 I have inspected Riverstone Bailage's Fendt 926 and the set of discs for potential causes of fire, I have inspected the exhaust system, engine bay etc, all components appear to be to a satisfactory standard and there is no sign of foreign material that could catch alight.

On the discs we checked the wheel bearings and the bearings on the discs themselves and all appear to run smoothly and there is no sign of anything getting hot.

If there is any further questions please don't hesitate to get in contact with me

Kind regards



Released under the Official Information Act 1982

From: [REDACTED]
To: [REDACTED]
Subject: tractor
Date: Thursday, 7 February 2019 3:07:24 PM


Afternoon [REDACTED]

Hope this is enough for you
cheers

29th January 7.30 drove to tractor on Dicker road and removed regulator on alternator, drove to town picked up new one fitted and tested,

31st January 12.15 drove back to Dicker road and removed old broken e/stop from tractor, joint wires to get going from under the tree and order new one to fit

Released under the Official Information Act 1982



Employee Name _____

DAY MONTH YEAR

Week Ending

3155

Tuesday	Wednesday	Thursday	Friday	Saturday	Sunday	Monday	TOTAL

Date	Client	Location	Machine	Implement	Time		Eng Hrs		Travel	Work	
					Start	Finish	Start	Finish			
1-2-19	Parker	Soan Butte	926	TRAW	12:00	1:30	69.9	70.4			
1-2-19	-	-	-	DISC	1:00	2:20	70.6	73.9			
2-2-19	-	-	-	TRAW Hawk Bedon	10:00	11:00	74.0	74.4			
3				TRAW P/Vactor	2nd Disc	11:25	1:00	75.1	75.5		
					Disc	1:00		75.5			
					SMOLLO	2:30	3:00				
4-2-19				TRAW Hawk Hyd	Disc	3:40	6:50		81.1		
					Disc	8:00	8:50	81.4			
					Disc	8:55	1:00				
5-2-19				TRAW Hawk Hyd	Disc	1:00	1:10		82.8		
					Disc	8:55	12:00	82.9			
					Disc	12:00	12:30				
					Disc	12:30	2:15	???	88.1		
				Air Brake	4:20	8:30		89.5			

Waimea Print Express

NOTES: Repairs, Hazards, Fuel etc

8/19 - Travel Home. 11:00 12:40 90.1.

Released under the Official Information Act 1982

MACHINE OPERATOR DAILY CHECKLIST 3073

All checks are to be carried out at the beginning of each shift. Check all items and make sure licences etc. are current.

Machine Type:	926
Hour Clock:	
Date:	29-1-19 ✓ 30-1-19 x 31-1-19 e

Vehicle Checks

- Engine Oil Level x 0
- Coolant Level x 00
- Fuel Level x 00
- Trailer Coupling
- Safety Pins x 0
- Reversing Buzzer x 0

Wheels & Tyres Checks

- Tyres Inflated x 0
- Tyre Tread Depth x 00
- Wheel Nuts x 000
- Any Damage x 00

Windscreen / Mirror Checks

- Wipers / Wiper Blades x 0
- Windscreen Condition x 000
- Washer Fluid x 000
- Mirrors x 000

Services Checks

- Underground Services
- Overhead Services

Licences / Labels Checks

- Registration x 0
- WOF x 0

Cab Checks

- Doors x 00
- Horn x 00
- Seat Belts x 00
- Gauges x 00
- First Aid Kit x 00
- Fire Extinguisher x 00

Lights / Indicator Checks

- Lights x 000
- Lenses x 000
- Beacon x 000

Other Checks

- Strops
- Chains
- Signs
- PPE
- Drivers Licence x 0

Defect Comments - Defects identified requiring repair or replacement.



and under the Official Information Act 1982

MACHINE OPERATOR DAILY CHECKLIST 3074

All checks are to be carried out at the beginning of each shift. Check all items and make sure licences etc. are current.

Machine Type:	926
Hour Clock:	
Date:	1.2.19 2.2.19

Vehicle Checks

- | | | |
|------------------|-------------------------------------|---|
| Engine Oil Level | <input checked="" type="checkbox"/> | X |
| Coolant Level | <input checked="" type="checkbox"/> | X |
| Fuel Level | <input checked="" type="checkbox"/> | X |
| Trailer Coupling | <input type="checkbox"/> | |
| Safety Pins | <input type="checkbox"/> | |
| Reversing Buzzer | <input type="checkbox"/> | |

Wheels & Tyres Checks

- | | | |
|------------------|-------------------------------------|---|
| Tyres Inflated | <input checked="" type="checkbox"/> | X |
| Tyre Tread Depth | <input checked="" type="checkbox"/> | X |
| Wheel Nuts | <input checked="" type="checkbox"/> | X |
| Any Damage | <input type="checkbox"/> | X |

Windscreen / Mirror Checks

- | | | |
|-----------------------|-------------------------------------|---|
| Wipers / Wiper Blades | <input checked="" type="checkbox"/> | X |
| Windscreen Condition | <input checked="" type="checkbox"/> | X |
| Washer Fluid | <input checked="" type="checkbox"/> | X |
| Mirrors | <input checked="" type="checkbox"/> | X |

Services Checks

- | | | |
|----------------------|--------------------------|--|
| Underground Services | <input type="checkbox"/> | |
| Overhead Services | <input type="checkbox"/> | |

Licences / Labels Checks

- | | | |
|--------------|-------------------------------------|---|
| Registration | <input checked="" type="checkbox"/> | X |
| WOF | <input checked="" type="checkbox"/> | X |

Cab Checks

- | | | |
|-------------------|-------------------------------------|---|
| Doors | <input checked="" type="checkbox"/> | X |
| Horn | <input checked="" type="checkbox"/> | X |
| Seat Belts | <input checked="" type="checkbox"/> | X |
| Gauges | <input checked="" type="checkbox"/> | X |
| First Aid Kit | <input checked="" type="checkbox"/> | X |
| Fire Extinguisher | <input checked="" type="checkbox"/> | X |

Lights / Indicator Checks

- | | | |
|--------|-------------------------------------|---|
| Lights | <input checked="" type="checkbox"/> | X |
| Lenses | <input checked="" type="checkbox"/> | X |
| Beacon | <input checked="" type="checkbox"/> | X |

Other Checks

- | | | |
|-----------------|-------------------------------------|---|
| Strops | <input type="checkbox"/> | |
| Chains | <input type="checkbox"/> | |
| Signs | <input type="checkbox"/> | |
| PPE | <input type="checkbox"/> | |
| Drivers Licence | <input checked="" type="checkbox"/> | X |

Defect Comments - Defects identified requiring repair or replacement.

Released under the Official Information Act 1982

MACHINE OPERATOR DAILY CHECKLIST 3075

All checks are to be carried out at the beginning of each shift. Check all items and make sure licences etc. are current.

Machine Type:	926
Hour Clock:	
Date:	4.2.19

Vehicle Checks

- Engine Oil Level
- Coolant Level
- Fuel Level
- Trailer Coupling
- Safety Pins
- Reversing Buzzer

Wheels & Tyres Checks

- Tyres Inflated
- Tyre Tread Depth
- Wheel Nuts
- Any Damage

Windscreen / Mirror Checks

- Wipers / Wiper Blades
- Windscreen Condition
- Washer Fluid
- Mirrors

Services Checks

- Underground Services
- Overhead Services

Licences / Labels Checks

- Registration
- WOF

Cab Checks

- Doors
- Horn
- Seat Belts
- Gauges
- First Aid Kit
- Fire Extinguisher

Lights / Indicator Checks

- Lights
- Lenses
- Beacon

Other Checks

- Strops
- Chains
- Signs
- PPE
- Drivers Licence

Defect Comments - Defects identified requiring repair or replacement.



under the Official Information Act 1982

MACHINE OPERATOR DAILY CHECKLIST 3076

All checks are to be carried out at the beginning of each shift. Check all items and make sure licences etc. are current.

Machine Type:	924
Hour Clock:	
Date:	5-2-19

Vehicle Checks

- Engine Oil Level
- Coolant Level
- Fuel Level
- Trailer Coupling
- Safety Pins
- Reversing Buzzer

Wheels & Tyres Checks

- Tyres Inflated
- Tyre Tread Depth
- Wheel Nuts
- Any Damage

Windscreen / Mirror Checks

- Wipers / Wiper Blades
- Windscreen Condition
- Washer Fluid
- Mirrors

Services Checks

- Underground Services
- Overhead Services

Tick

Licences / Labels Checks

- Registration
- WOF

Cab Checks

- Doors
- Horn
- Seat Belts
- Gauges
- First Aid Kit
- Fire Extinguisher

Lights / Indicator Checks

- Lights
- Lenses
- Beacon

Other Checks

- Strops
- Chains
- Signs
- PPE
- Drivers Licence

Tick

Defect Comments - Defects identified requiring repair or replacement.

Released under the Official Information Act 1982

MACHINE OPERATOR DAILY CHECKLIST 3077

All checks are to be carried out at the beginning of each shift. Check all items and make sure licences etc. are current.

Machine Type:	926
Hour Clock:	
Date:	6/2/19.

Vehicle Checks

- Engine Oil Level
- Coolant Level
- Fuel Level
- Trailer Coupling
- Safety Pins
- Reversing Buzzer

Wheels & Tyres Checks

- Tyres Inflated
- Tyre Tread Depth
- Wheel Nuts
- Any Damage

Windscreen / Mirror Checks

- Wipers / Wiper Blades
- Windscreen Condition
- Washer Fluid
- Mirrors

Services Checks

- Underground Services
- Overhead Services

Tick

Licences / Labels Checks

- Registration
- WOF

Cab Checks

- Doors
- Horn
- Seat Belts
- Gauges
- First Aid Kit
- Fire Extinguisher

Lights / Indicator Checks

- Lights
- Lenses
- Beacon

Other Checks

- Strops
- Chains
- Signs
- PPE
- Drivers Licence

Tick

Defect Comments - Defects identified requiring repair or replacement.

Flags still in fire zone.
 Extinguisher needs replacing
 Bell Broken on Nose Wiper.

Released under the Official Information Act 1982

Appendix 7. References

- Anderson, S. A. J., & Anderson, W. R. (2010). *Ignition and fire spread thresholds in gorse (Ulex europaeus)*. International Journal of Wildland Fire (in press).
- Antunez (2018). *Ignition capability of mechanically generated sparks landing in fuel beds*.
- Arulmoli, J., Vu, B., Sung, M.-J., Mohamed, F. A., & Earthman, J. C. (2014). *Spark production by abrasion of titanium alloys in golf club heads*. *Fire and Materials*.
- Bianchi LO, Defosse GE (2014) *Ignition probability of fine dead surface fuels in native Patagonia forests of Argentina*.
- Cheney, P., & Sullivan, A. (2008). *Grassfires: fuel, weather and fire behaviour*. Collingwood, Australia: CSIRO Publishing.
- Cole, L. S. (2001). *The investigation of motor vehicle fires* (4th ed.). San Anselmo, CA: Lee Books.
- De Groot, W. J., Wardati, & Wang, Y. (2005). *Calibrating the Fine Fuel Moisture Code for grass ignition potential in Sumatra, Indonesia*. International Journal of Wildland Fire.
- DeHaan, J. D. (2002). *Kirk's fire investigation* (5th ed.).
- Dimitrakopoulos, A. P., Mitsopoulos, I. D., & Gatoulas, K. (2010). *Assessing ignition probability and moisture of extinction in a Mediterranean grass fuel*. International Journal of Wildland Fire.
- Finney, Maynard, McAllister, Grob (2013) *A study of ignition by rifle bullets*.
- Hadden RM, Scott S, Lautenberger C, et al. (2011) *Ignition of combustible fuel beds by hot particles: an experimental and theoretical study*.
- Hawksworth et al, (2006) *Ignition of explosive atmospheres by mechanical equipment*.
- Heisler, H. (1999). *Vehicle and engine technology* (2nd ed.). London: Arnold Publishers.
- Hogenbirk, J. C., & Sarrazin-Delay, C. L. (1995). *Using fuel characteristics to estimate plant ignitability for fire hazard reduction*.
- Howitt (2015). *An assessment of hot metal fragments from heavy mechanical equipment as a potential ignition source for forest litter*,
- Martin SC. *Ignition of organic materials by radiation*. Fire Res Abstr Rev 1963.
- Meyer, Beyer and Krause (2015). *Hot surfaces generated by sliding metal contacts and their effectiveness as an ignition source*,
- Nikiforov, I. P., Plokhov, I. V., Mal'tsev, P. N., & Ivanov, V. V. (2017). *Chip combustion in metal grinding*.
- NEPA 921. *Guide for fire and explosion investigators*. (2017)
- Pitts, W. M. (2007). *Ignition of cellulosic fuels by heated and radiative surfaces*, NIST Technical Note 1481: U.S. Department of Commerce.
- Plucinski, M. P., & Anderson, W. R. (2008). *Laboratory determination of factors influencing successful point ignition in the litter layer of shrubland vegetation*. International Journal of Wildland Fire.
- Van Wagner, C. E. (1987). *Development and structure of the Canadian Forest Fire Weather Index System* (Forestry Technical Report Canadian Forestry Service).

V. Babrauskas, *Ignition Handbook*, Fire Science Publishers, Issaquah, WA (2003)

Wakelin (2010). *Ignition thresholds for grassland fuels and implications for activity controls on public conservation land in Canterbury*.

Wang, Huang, Chen, Liu. (2016). *Interaction between flaming and smoldering in hot-particle ignition of forest fuels and effects of moisture and wind*. International Journal of wildland fire 2017.

Wesel, Ott, Beyer, Klages, Bitterlich, Gerlinger (2009). *Formation of mechanical sparks in sliding metal contacts*.

Wilson, R. A., Jr. (1985). *Observations of extinction and marginal burning in free burning porous fuel beds*. Combustion Science and Technology.

Released under the Official Information Act 1982

Appendix 8. Witness Identification Log

TO REDACT THIS REPORT PLEASE REMOVE THIS PAGE

Witness 1- [REDACTED]

Witness 2- [REDACTED]

Witness 3- [REDACTED]

Witness 4- [REDACTED]

Released under the Official Information Act 1982