

Fire Investigation Report

Vegetation Fire



FINAL DOCUMENT V2- Published 19/03/2019

Fire Authority Name: Fire and Emergency New Zealand

Fire Name: Atawhai/Walters Bluff Fire, Nelson F2706181

Fire Date: 8th February 2019

Date of Investigation: 8th February to 19th March 2019

Report Completed By: Jamie Cowan
Wildfire Management NZ

TABLE OF CONTENTS

Part 1: Wildfire Investigating Officer 3
 Part 2: Executive Summary 4
 Part 3: Process of Investigation..... 5
 Part 4: Fire Spread and Behaviour 7
 Part 5: Visual and Physical Evidence 9
 Part 6: Origin and Cause 10

Appendices

Appendix 1 MAPS

Appendix 2 Daily Fire Weather Data

Appendix 3 Photo Log and Photos

Appendix 4 ICAD Reports

Appendix 5 Terms of Reference

(Copies of my original notes are on file if required)

Released under the Official Information Act 1982

PART 1: WILDFIRE INVESTIGATING OFFICER

Name James. P. Cowan

Qualifications

- Unit Standard 10615 Investigate Origin and Cause of Vegetation Fires
- Unit Standard 20392 Protect and Preserve a Fire Scene
- National Certificate 'Fire and Rescue Services' (Vegetation) L4 (2011)
- New Zealand Fire Service 'F1, Structure Fire Investigation Course' (2017)
- Canberra Institute of Technology PUA FIR501B, 'Conduct Fire Investigation and Analysis' (2017)

Significant Fires Investigated

- 7-Mile (2010)
- Closeburn Road (2011)
- Queenstown Hill (2011)
- Rob Roy Lane (2012)
- Mount Rosa (2012)
- The Stack Fire (2012)
- Matukituki Fire (2013)
- Northburn Fire (2014) *fatality*
- Waitaki Rail Fires (2015)
- Saddle Hill Fire (2015)
- Waitaki Island Fire (2016)
- Rat Point Fire (2017)
- Piha Fires (2017)
- Early Valley Fire, Port Hills (2017)
- Marley's Hill Fire, Port Hills (2017)
- Tiwai Fire (2018)
- Burnside, Dunedin (2018)
- Makara fire, Chatham Is (2018)
- Hawea Fire (2018)
- Pigeon Valley Fire- Nelson Complex (2019)
- Rabbit Island Fire- Nelson Complex (2019)
- Coal Valley Fire, Dunedin (2019)
- Orlig Station Fires, Otago (2019)

Released under the Official Information Act 1982

PART 2: EXECUTIVE SUMMARY

Location	Off the road side around 60m below [REDACTED] Iwa Road, Nelson.
Date of Ignition	8 th February 2019
Time of Ignition	Around 14:30 (111 call at 14:32)
Area (ha)	Approximately 8.8 Ha
Ignition Area	The Specific Origin Area within 15cm of waypoint 1624945E, 5431898N NZTM (NB GPS Accuracy \pm 3m)
Impact of Fire on Environment & Property	This fire destroyed/damaged around 1.6 hectares of Douglas fir plantation and caused the evacuation of several houses.
Cause of Ignition	Based on the evidence available at the time of this investigation, the classification of this incident should be recorded as 'Incendiary'. This fire has most likely been deliberately lit. A person or persons unknown, has likely used a lighter or other sustained open flame to ignite the vegetation.
Party/Parties Responsible for Fire	This investigation is in the hands of the Police and no responsible party had been identified at the time this report was published.

Released under the Official Information Act 1982

PART 3: PROCESS OF INVESTIGATION

Introduction

The Atawhai fire started on the 8th of February and was managed as part of the Nelson Complex of fires including the large Pigeon Valley fire (5th February) the smaller Rabbit Island fire (6th of February) and Moutere Hill fire (27th February) The Atawhai fire was reported by multiple callers as it was very visual and adjacent to a built-up area.

Aircraft were responded from the nearby Pigeon Valley fire and were on site quickly.

The fire advanced very quickly upslope to the east and with the moderate northerly wind pushing it along the slope to the south.

The spread was quickly contained despite the tinder dry conditions and mop up operations continued over the next 72 hours. The final extent was just under 9 hectares.

The Nelson/Tasman district was in a PROHIBITED Fire Season at the time of this fire. The fire danger on this day was VERY HIGH

A state of Emergency was declared for the Nelson area on the 6th of February and expired on the 27th.

Process

05 February 2019

- At approximately 19:00 I was contacted by Manager Rural Fire, Tim Mitchell and asked if I could carry out a Fire investigation for the Pigeon Valley fire, I agreed and advised him that I would be onsite around 11:30 in the morning. Terms of reference were drafted.

08 February 2019

- 16:00 Approx. I was working in the Nelson Complex, Incident Management Team when I was asked by Ian Reade the PRFO to join with Police and investigate a new fire in the Walters Bluff area.
- Terms of reference were subsequently changed to include all fires managed under the Nelson Complex.
- I arrived at Founders park (area just below the fire) at 17:10 and was given a briefing by Detective Neil Kitchen. He advised me of the fires location and that he had spoken to several witness that had seen the fire in its early stages. We drove up the road and inspected the Origin Area.
- Photos were taken and the scene was mapped.
- I departed around 18:30
- 20:30. I returned to the Nelson Police station so that my fingerprints could be taken to eliminate them from the scene.

08 February to 19th March 2019

- Phone calls to Detective Kitchen for updates and to discuss investigation
 - Phone calls to PRFO Ian Reade to update him on the investigation.
 - Preparation of report. (3/03/19)
 - Peer review and final report published
-

External Examination **08 February 2019**

As detailed in the 'Process' above, the external examination was carried out with Detective Neil Kitchen. The following points were observed.

- The Origin Area was at the side of the road
 - No items of interest were found in Origin Area.
 - Freeze on foliage around the Origin Area showed the wind direction at the time of the fire from the north west. (More northerly at the top of the hill)
 - The Origin Area was shielded from view by trees
-

Internal Examination **08 February 2019**

A search of the General Origin Area did not reveal any ignition source or any items of interest.

Fire pattern indicator vectors were observed, photographed and mapped to identify the Specific Origin Area. The Specific Origin area was identified just behind a steel fence. The fence was around 1m high and the Specific Origin Area was around 0.5m behind the top of the fence. No Point of Origin was found however, the Specific Origin Area was reduced to an area of around 30cm in diameter.

(See Photo log for detail on observed fire pattern indicators)

Origin Area The Specific Origin Area was narrowed down to an area within 15cm of
 General waypoint 1624945E, 5431898N NZTM (NB GPS Accuracy \pm 3m)
 Specific, Area or (Photo log, Photo 17274)
 Point.

Main fire runs The initial fire run was slope driven (approx. 35 deg) and ran to the east up
 into the Douglas Fir block where it crowned. The 20km/hr northerly wind
 pushing it around the slope to the south and out into the 90 to 100% cured,
 0.2m high grazed grass and patchy native.
 (Photo log, Image 3 and 2a)

Spot fires Spot fires were reported by the initial responding crews and as is evident by
 the final extent at least one spot fire occurred on the southern end. This spot
 was around 20m from the main fire. (Photo log, Image 2a)

Indicated cause From the site examinations, photos and witness reports, the following
 hypotheses were formed.

1. This fire had been deliberately lit.
 2. A cigarette had been flicked from a moving vehicle igniting the roadside vegetation.
-

Released under the Official Information Act 1982

PART 4: FIRE SPREAD AND BEHAVIOUR

Weather Factors Daily observations from the Nelson weather station 8 km to the south east of the fire at 14:30.

Temp	RH	Wind dir	Wind Speed	Rain last 24 hours	
21	66%	N	21km/hr	0mm	
FFMC	DMC	DC	ISI	BUI	FWI
86 (adj)	80	465	7	112	26 VERY HIGH

How the above readings and indices relate to the potential fire cause hypotheses are as follows.

1. **Fire had been deliberately lit.** -The Fine Fuel Moisture Code (FFMC) and relative humidity (RH) at the time of ignition were conducive to an ignition of this type. A lighter or similar open flame would have been a competent ignition source.
2. **A cigarette has been flicked from a moving vehicle igniting the roadside vegetation** -The Fine Fuel Moisture Code (FFMC) at the time of ignition was moderate at around 86, the RH was moderate to high at 66%. These figures make it highly unlikely for an ignition by a cigarette. The Wildfire Origin and Cause handbook states that to get an ignition by cigarettes or other smoking related accoutrements, the RH needs to be under 22%.
Given the above it is highly unlikely this fire was caused by a cigarette.

Fuel Factors

The fuel in and around the Ignition Area was 90 to 100% cured ungrazed grass, weeds and gorse duff. These fuels are easily ignited.

How the fuel factors relate to the potential fire cause hypotheses are as follows;

1. **Fire had been deliberately lit.**- The 90 to 100% cured ungrazed grass, weeds, and gorse duff around the origin area would have been very easy to ignite with a lighter or other sustained open flame.
 2. **A cigarette has been flicked from a moving vehicle igniting the roadside vegetation** -The fuels at origin would have provided a fuel bed conducive to an ignition of this type however, given the moderate FFMC and RH as discussed above, the fuel would not have been in a state suitable for an ignition of this type. **Combined with the weather factors above, this hypothesis is no longer valid.**
-

Topographical Factors

The Origin Area is on a steep west facing slope. The slope caused the fire to build very quickly. Being west facing this site would have been dry, warm and easy to ignite at this time of the day.

Other Factors

The Specific Origin is at the height a person reaching over the fence would have naturally reached for.

Burn and Char Patterns/Pattern Indicators

As described and photographed in the external and internal examinations. It should be noted that due to the very steep slope there will have likely been drop down ignitions caused by falling and rolling debris that should be factored in when observing the Origin Area. Although I am confident with the determination of the Origin Area, one cannot rule out the possibility of drop-down ignitions confusing the scene.
(Photo Log, Appendix 3)

Fire Behaviour

Predominant fuels include 90 to 100% cured ungrazed grass, weeds and gorse duff. Rates of spread for these fuels are as follows.

- **Ungrazed grass** at 0.6m high, 90% cured, wind of 20km/hr, temp 21, RH 66% - Forward Rate Of Spread (F-ROS) is calculated at 8000m/hr (with flame length of 8m. Fuel load is around 6 t/ha and Head Fire Intensity (HFI) is 26,000kw/m. Back Rate of Spread- (B-ROS) is calculated at 8m/hr.
-

Witness Statements/ Observations Summary (the full witness statements are attached in appendix. N/A)

Given this fire's suspicious nature this investigation was handed over to the Police, as such all witnesses were interviewed by the Police and all statements are held by the Police.

Released under the Official Information Act 1982

PART 5: VISUAL AND PHYSICAL EVIDENCE

Visual Images	Photos were taken by this investigator. A sample of the more relevant photos are attached in the photo log- Appendix 3.
Physical Site Evidence	No physical evidence was found.

Released under the Official Information Act 1982

PART 6: ORIGIN AND CAUSE

Determination of the Specific Origin Area. Witness statements, photos and fire pattern indicators all lead back to a Specific Origin Area of within 15cm of waypoint 1624945E, 5431898N NZTM (NB GPS Accuracy \pm 3m)
This area can be described as just off the east side of Iwa road behind the barrier fence.

Elimination/ explanation of possible causes

Causes that were eliminated or identified:

1. Power Lines – No power lines were present in the Origin Area (OA).
2. Lightning- No lightning was detected in the greater Nelson area between the 1st and 10th of February. (MetService)
3. Cigarettes - No cigarette remains, matches or other sources of open flame were found in the OA. Given the moderate FFMC and RH a cigarette ignition is highly unlikely.
4. Campfires – No evidence of campfires in the OA.
5. Debris/burning – No evidence of any burn offs/rubbish fires in the OA.
6. Equipment Use – No evidence of motorbike or vehicle use in the OA.
7. Children – No evidence of children at play (fire play) was found in the OA. School had gone back earlier this week and this fire was in the middle of the day.
8. Miscellaneous causes- No evidence of any other ignition source or activities including but not limited to, fireworks, cutting/welding/grinding, firearms, spontaneous combustion or refraction/magnification.
9. Incendiary/Arson- This area is easy to access, and the fire was ignited in the area a person would reach if they lent over the barrier fence. This is also where a person would have been hidden from view behind a couple of large trees. The lack of any other possible ignition source indicates arson. The Moutere hill fire was ignited at 13:18, the Rabbit Island fire at 14:36 and this fire at 14:32, very similar times of the day but on different days, this may be coincidental or possible a copycat activity by an arsonist/s.

Cause or most likely cause of fire Given the evidence available and identified as part of this investigation it is my conclusion that:

These fires have most likely been deliberately lit. A person or persons has likely used a lighter or other sustained open flame to ignite the vegetation. As such this fire should be classified as 'Incendiary'.

Released under the Official Information Act 1982

Conclusions

To completely prove a fires cause, we need to identify the first fuel ignited, the heat source and the event that bought them together. For this fire we know what the first fuels are, we know there were no possible heat sources permanently on site and found no evidence of an introduced heat source, thus we were unable to categorically define the event that would have bought them together.

We do know however that there must have been a heat source, it wasn't permanently on site and it left little or no evidence that was found by this investigation. We also know that the event that introduced the heat source to the fuels also left little or no evidence that was found.

What are we left with? The only plausible explanation is that someone deliberately lit the fire and left the scene. Arsons typically exhibit the following:

- Are often set in multiples,
- May occur on the same day,
- Typically occur in close proximity to each other,
- Sites are easily accessed by roads or trails,
- Roadside fire sets are the most common
- Fires that have no evidence of an ignition source

(Guide to Wildland Fire Origin and Cause Determination, National Wildfire Coordinating Group 2016)

All the above are relevant to this fire when considered in conjunction with the Rabbit Island fire.

Adding to this picture are the suspicious Rabbit Island fires two days before (6th Feb) and the suspicious Moutere fire on the 27th of February.

Having considered a range hypothesis for what may have caused this fire, all have been eliminated except for the fire being deliberately lit.

Recommendations

That Police continue the investigation into the cause of this fire as its probable to have been deliberately lit and as such the statutory responsibility for the investigation would lie with the police.

Investigation and report completed by:**Name**

Fire Investigator- Jamie Cowan
Wildfire Management Specialist/Wildfire Investigator L2
Wildfire Management NZ.

Phone [REDACTED]

Appendix 1 MAPS. Overview Map

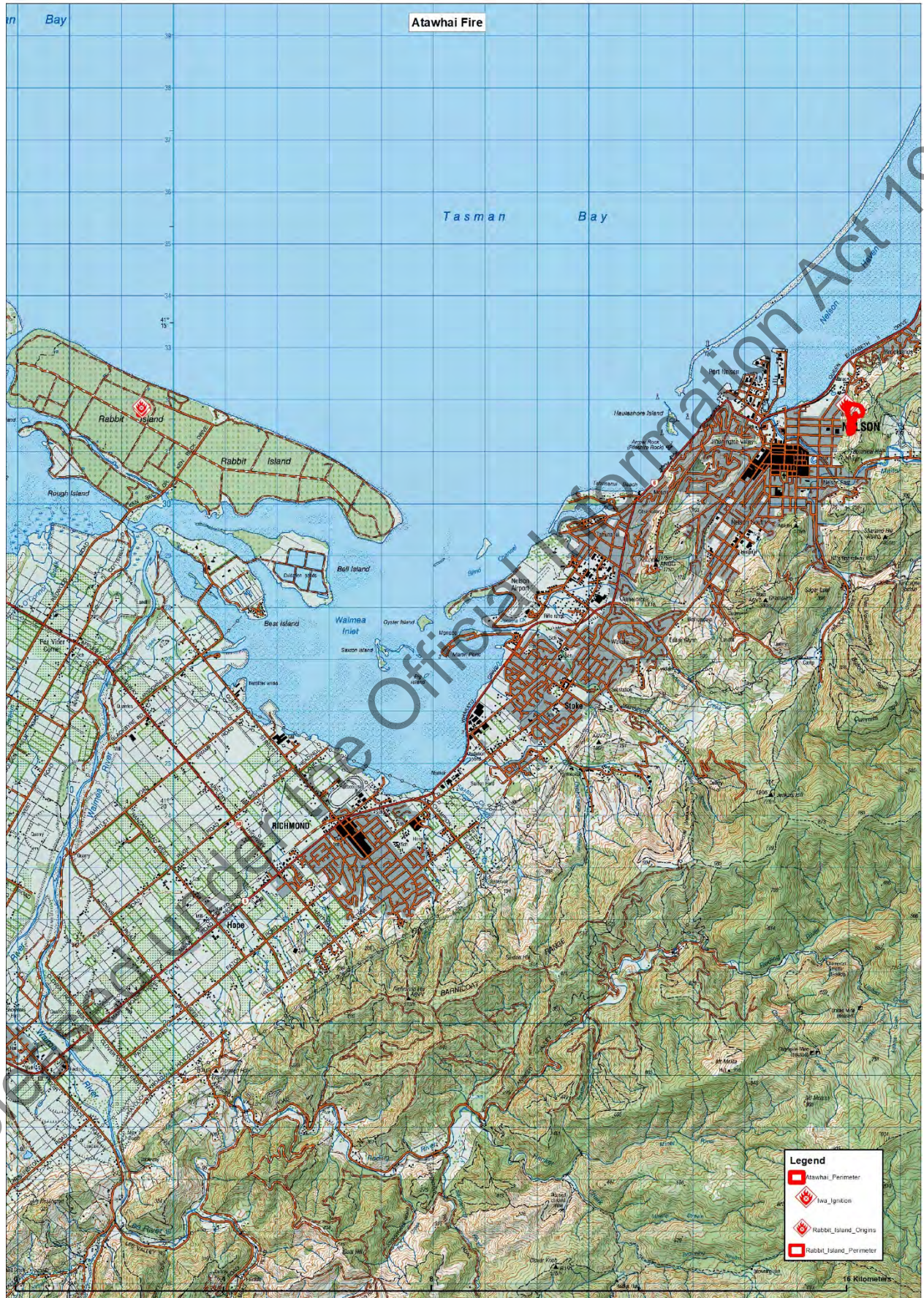


Atawhai Fire Aerial Map



Released under the Official Information Act 1982

Rabbit Island/Atawhai distance Map



Appendix 2 Fire Weather

Nelson-Marlborough										Friday, 08 February 2019						
STATION NAME	FOREST	SCRUB	GRASS	FFMC	DMC	DC	ISI	BUI	FWI	TEMP	RH	DIR	WSP	RN24	GC%	STAT
Takaka Aerodrome	H	E	M	87	69	375	5.7	95	20.9	21.3	56	345	15	0.0	65	Aut
Kenepeuru Head	M	E	M	87	58	340	4.1	82	15.1	21.3	58	098	8	0.0	65	Aut
Big Pokororo 2	V	E	H	88	98	406	6.9	122	26.7	21.0	55	058	16	0.0	70	Aut
Rai Valley	H	E	M	88	67	346	5.4	90	19.5	22.4	50	279	11	0.0	65	Aut
Hira	H	E	M	88	84	446	4.3	114	18.6	23.4	47	302	5	0.0	70	Aut
Nelson	V	E	H	87	80	464	7.0	112	25.9	20.2	63	355	18	0.0	70	Aut
Dovedale	H	E	M	87	101	470	4.9	131	21.6	19.8	52	039	10	0.0	70	Aut

Time	Nelson Raws; Observed precipitation amount (mm)	OB Air TEMP (°C)	OB Screen RH	OB WDIR (°T)	OB WSP (km/h)
08-Feb-2019 13:30	0.0	20.4	62	001	19.8
08-Feb-2019 13:40	0.0	20.6	60	001	19.4
08-Feb-2019 13:50	0.0	20.8	58	007	19.1
08-Feb-2019 14:00	0.0	20.9	60	013	18.4
08-Feb-2019 14:10	0.0	20.8	61	006	21.6
08-Feb-2019 14:20	0.0	20.8	62	006	20.5
08-Feb-2019 14:30	0.0	20.8	66	007	21.2
08-Feb-2019 14:40	0.0	20.8	64	005	22.7
08-Feb-2019 14:50	0.0	20.8	63	005	23.4
08-Feb-2019 15:00	0.0	20.9	67	006	23.8
08-Feb-2019 15:10	0.0	20.9	68	011	23.4
08-Feb-2019 15:20	0.0	20.9	65	013	22.3
08-Feb-2019 15:30	0.0	21.0	65	016	23.8
08-Feb-2019 15:40	0.0	21.0	66	016	23.4
08-Feb-2019 15:50	0.0	20.8	66	017	24.1
08-Feb-2019 16:00	0.0	20.9	68	014	23.8
08-Feb-2019 16:10	0.0	20.9	69	016	24.5
08-Feb-2019 16:20	0.0	20.9	70	018	24.5
08-Feb-2019 16:30	0.0	20.8	71	015	24.8
08-Feb-2019 16:40	0.0	20.6	71	020	24.5
08-Feb-2019 16:50	0.0	20.6	72	023	25.2
08-Feb-2019 17:00	0.0	20.6	74	023	24.8
08-Feb-2019 17:10	0.0	20.7	75	019	25.9

FireMapper Image 3– Origin off Iwa road and initial run.

FireMapper Image 2a– Spread to the south and final spot fire.

Photo 17252 – Origin Area off Iwa road and steel barrier fence.

FireMapper Image 1– Origin Area, flanking, backing and initial run.

Photo 17274 – Origin Area flagged to show fire patterns

Photos 17285 and 17284. Left and right lateral transition zones. Lower intensity and remaining fine fuels where fire has started to creep sideways.

Photos 172852 and 172858. Backing, showing remaining fine fuel and grass stems falling over into the burnt area. (Have fallen to the right and down hill due to wind and steep slope) Advancing showing higher intensity, fuels burnt from the top down

FireMapper Image 3— Origin off Iwa road and initial run.



NORTH

Fire direction indicators.

- Advancing 
- Flanking 
- Backing 

FireMapper Image 2a– Spread to the south and final spot fire.



Released under the Official Information Act 1982

Photo 17252 – Origin Area off Iwa road and steel barrier fence.



Released

Information Act 1987

FireMapper Image 1– Origin Area, flanking, backing and initial run.



Fire direction indicators.

- Advancing 
- Flanking 
- Backing 

Photo 17274 – Origin Area flagged to show fire patterns



Fire direction indicators.
- Advancing 
- Flanking 
- Backing 

Photos 17285 and 17284. Left and right lateral transition zones. Lower intensity and remaining fine fuels where fire has started to creep sideways.




Fire direction indicators.
- Advancing 
- Flanking 
- Backing 

Photos 172852 and 172858. Backing, showing remaining fine fuel and grass stems falling over into the burnt area. (Have fallen to the right and down hill due to wind and steep slope) Advancing showing higher intensity, fuels burnt from the top down



Fire direction indicators.

- Advancing



- Flanking



- Backing



Appendix 4-ICAD Report

SMS Incident Report

11/02/2019 14:17:32

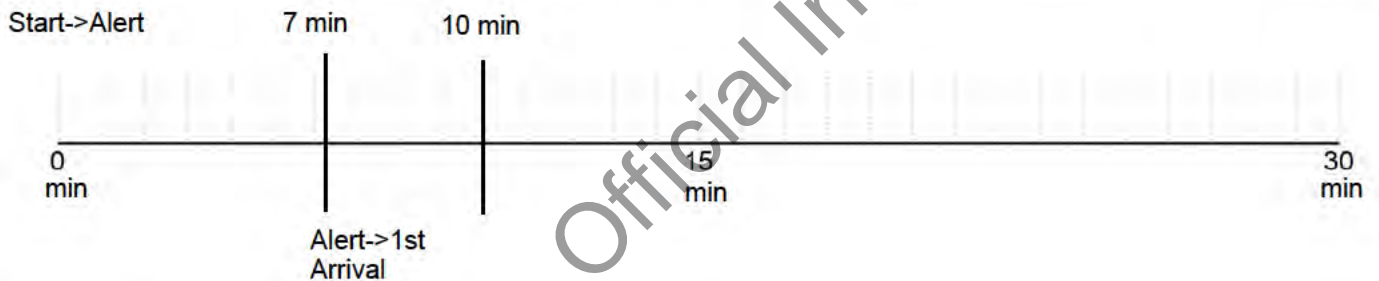
Summary

CAD Number	F2706181	Status	New
Station	Richmond Volunteer Fire Brigade		
Incident Started	08/02/2019 14:32:46	Incident Ended	10/02/2019 07:03:34
Incident Type	1300:		
Common Name			
Address	/ IWA ROAD THE WOOD		
Alarm Method	111 Telephone	Alarm Level	1
PFA Number			
Zone	322174		
Map Grid E	1624949	Map Grid N	5431961
First Caller		First Caller Contact	[REDACTED]
Incident Closed	10/02/2019 07:03:34		
Report Completed			

Responses

Call Sign	Type	Station Alert	Enroute Time	Arrival Time	Departed
RICH337	PR	14:39:27 08 Feb 2019	14:42:52 08 Feb 2019	14:59:46 08 Feb 2019	20:31:59 08 Feb 2019
NELS214	PM	14:35:35 08 Feb 2019	14:36:11 08 Feb 2019	14:59:49 08 Feb 2019	07:15:11 09 Feb 2019
TASMARL1	OF	15:04:21 08 Feb 2019	15:04:22 08 Feb 2019	15:04:23 08 Feb 2019	16:25:28 08 Feb 2019
STOK222	P2	14:44:41 08 Feb 2019	15:04:10 08 Feb 2019	15:05:12 08 Feb 2019	20:20:22 08 Feb 2019
VSOTASMAL1	VSO	14:46:58 08 Feb 2019	14:46:59 08 Feb 2019	15:12:32 08 Feb 2019	21:27:12 08 Feb 2019
BRIG5075	RWT	14:48:11 08 Feb 2019	14:48:12 08 Feb 2019	15:13:32 08 Feb 2019	21:52:13 08 Feb 2019
NELS2111	WT	14:52:15 08 Feb 2019	14:52:28 08 Feb 2019	15:21:31 08 Feb 2019	21:14:42 08 Feb 2019
NELS212	P1	14:56:51 08 Feb 2019	14:57:35 08 Feb 2019	15:22:23 08 Feb 2019	19:49:42 08 Feb 2019
RICH331	P2	14:56:53 08 Feb 2019	15:05:24 08 Feb 2019	15:24:26 08 Feb 2019	20:43:12 08 Feb 2019
MAPU3111	WT	14:37:01 08 Feb 2019	14:40:46 08 Feb 2019	15:25:19 08 Feb 2019	21:25:49 08 Feb 2019
NELS217	PR	14:33:07 08 Feb 2019	14:34:05 08 Feb 2019	15:26:46 08 Feb 2019	16:24:38 09 Feb 2019

MOTU3611	WT	14:36:59 08 Feb 2019	14:44:44 08 Feb 2019	15:27:49 08 Feb 2019	17:25:48 08 Feb 2019
RFONELTAS1	RFO	15:14:36 08 Feb 2019	15:14:37 08 Feb 2019	15:32:27 08 Feb 2019	17:09:48 08 Feb 2019
PICT301	P1	17:49:15 08 Feb 2019	17:49:16 08 Feb 2019	17:49:17 08 Feb 2019	18:20:44 08 Feb 2019
MOTU361	P1	17:53:05 08 Feb 2019	17:53:06 08 Feb 2019	17:53:07 08 Feb 2019	18:00:14 08 Feb 2019
NELS2125	SC	18:55:41 08 Feb 2019	18:55:42 08 Feb 2019	18:57:25 08 Feb 2019	20:59:47 08 Feb 2019
HIRA5575	RWT	20:18:05 08 Feb 2019	07:43:03 09 Feb 2019	20:18:07 08 Feb 2019	18:20:27 09 Feb 2019
HIRA5525	SC	20:19:35 08 Feb 2019	07:47:33 09 Feb 2019	20:19:37 08 Feb 2019	06:57:35 10 Feb 2019
RFONELTAS3	RFO	09:46:49 09 Feb 2019	09:46:50 09 Feb 2019	09:46:51 09 Feb 2019	21:15:14 09 Feb 2019
SOUTHCOM1	OT				09:48:05 09 Feb 2019
NHQN34217	P1	16:20:21 09 Feb 2019	16:20:22 09 Feb 2019		16:24:30 09 Feb 2019
STOK221	P1	15:07:22 08 Feb 2019	15:07:49 08 Feb 2019		15:08:55 08 Feb 2019



Elapsed Times

Call Sign	Start To Alert	Alert To Arrival	Start To Arrival	Start To Departed
RICH337	00:06:41	00:20:19	00:27:00	05:59:13
NELS214	00:02:49	00:24:14	00:27:03	16:42:25
TASMARL1	00:31:35	00:00:02	00:31:37	01:52:42
STOK222	00:11:55	00:20:31	00:32:26	05:47:36
VSOTASMAL1	00:14:12	00:25:34	00:39:46	06:54:26
BRIG5075	00:15:25	00:25:21	00:40:46	07:19:27
NELS2111	00:19:29	00:29:16	00:48:45	06:41:56
NELS212	00:24:05	00:25:32	00:49:37	05:16:56
RICH331	00:24:07	00:27:33	00:51:40	06:10:26
MAPU3111	00:04:15	00:48:18	00:52:33	06:53:03
NELS217	00:00:21	00:53:39	00:54:00	25:51:52
MOTU3611	00:04:13	00:50:50	00:55:03	02:53:02
RFONELTAS1	00:41:50	00:17:51	00:59:41	02:37:02
PICT301	03:16:29	00:00:02	03:16:31	03:47:58

MOTU361	03:20:19	00:00:02	03:20:21	03:27:28
NELS2125	04:22:55	00:01:44	04:24:39	06:27:01
HIRA5575	05:45:19	00:00:02	05:45:21	27:47:41
HIRA5525	05:46:49	00:00:02	05:46:51	40:24:49
RFONELTAS3	19:14:03	00:00:02	19:14:05	30:42:28
SOUTHCOM1				19:15:19
NHQN34217	25:47:35			25:51:44
STOK221	00:34:36			00:36:09

Notifications

Date	Time	Party Notified
08 Feb 2019	14:38:37	AC HAYWOOD ADVISED
08 Feb 2019	14:41:04	POLICE VIA INTERCAD
08 Feb 2019	14:43:20	FROM MOUTERE FORWARD CONTROL - 2 HELIS WITH MONSOONS ON WAY TO THIS LOCARTIO
08 Feb 2019	14:43:30	AC HAYWOOD ADVISED
08 Feb 2019	14:43:37	POLICE VIA INTERCAD
08 Feb 2019	14:44:37	RICHMOND HILL LOOKOUT ADVISE COMCEN OF FIRE SHORTLY AFTER K1 TAKEN AS NOTIFI
08 Feb 2019	15:12:43	RICHMOND HILL LOOKOUT ADVISED RE STOP FOR RABBIT ISLAND AND ASKED IF HE CAN
08 Feb 2019	15:14:50	COMCEN NATIONAL ON CALL ADVISED
08 Feb 2019	15:26:20	AMBULANCE VIA INTERCAD
08 Feb 2019	15:31:57	POLICE VIA INTERCAD
08 Feb 2019	15:56:28	BLEN242 ADVISED TO REDUCE TO ROAD SPEED RESPONSE
08 Feb 2019	16:00:14	PICT301 ADVISED TO REDUCE TO ROAD SPEED RESPONSE
08 Feb 2019	16:21:35	PAGED FI TASMAN/MARLBOROUGH PINER AND MCLEAN RE IWA ROAD INCIDENT
08 Feb 2019	17:38:23	AC HAYWOOD ADVISED
08 Feb 2019	17:38:30	POLICE VIA INTERCAD
08 Feb 2019	17:38:41	FROM MOUTERE FORWARD CONTROL - 2 HELIS WITH MONSOONS ON WAY TO THIS LOCARTIO
08 Feb 2019	17:38:51	AC HAYWOOD ADVISED
08 Feb 2019	17:38:54	AC HAYWOOD ADVISED
08 Feb 2019	17:38:59	POLICE VIA INTERCAD
08 Feb 2019	17:39:03	POLICE VIA INTERCAD
08 Feb 2019	17:39:13	RICHMOND HILL LOOKOUT ADVISE COMCEN OF FIRE SHORTLY AFTER K1 TAKEN AS NOTIFI
08 Feb 2019	17:39:17	FROM MOUTERE FORWARD CONTROL - 2 HELIS WITH MONSOONS ON WAY TO THIS LOCARTIO
08 Feb 2019	17:39:25	RICHMOND HILL LOOKOUT ADVISED RE STOP FOR RABBIT ISLAND AND ASKED IF HE CAN
08 Feb 2019	17:39:26	COMCEN NATIONAL ON CALL ADVISED
08 Feb 2019	17:39:29	AMBULANCE VIA INTERCAD

08 Feb 2019	17:39:31	AC HAYWOOD ADVISED
08 Feb 2019	17:39:38	POLICE VIA INTERCAD
08 Feb 2019	17:39:40	POLICE VIA INTERCAD
08 Feb 2019	17:39:45	BLEN242 ADVISED TO REDUCE TO ROAD SPEED RESPONSE
08 Feb 2019	17:39:46	PICT301 ADVISED TO REDUCE TO ROAD SPEED RESPONSE
08 Feb 2019	17:39:49	PAGED FI TASMAN/MARLBOROUGH PINER AND MCLEAN RE IWA ROAD INCIDENT
08 Feb 2019	17:39:59	RICHMOND HILL LOOKOUT ADVISE COMCEN OF FIRE SHORTLY AFTER K1 TAKEN AS NOTIFI
08 Feb 2019	17:40:14	RICHMOND HILL LOOKOUT ADVISED RE STOP FOR RABBIT ISLAND AND ASKED IF HE CAN
08 Feb 2019	17:40:15	COMCEN NATIONAL ON CALL ADVISED
08 Feb 2019	17:40:18	AMBULANCE VIA INTERCAD
08 Feb 2019	17:40:30	POLICE VIA INTERCAD
08 Feb 2019	17:40:39	BLEN242 ADVISED TO REDUCE TO ROAD SPEED RESPONSE
08 Feb 2019	17:40:40	PICT301 ADVISED TO REDUCE TO ROAD SPEED RESPONSE
08 Feb 2019	17:40:44	PAGED FI TASMAN/MARLBOROUGH PINER AND MCLEAN RE IWA ROAD INCIDENT
08 Feb 2019	17:41:06	AC HAYWOOD ADVISED
08 Feb 2019	17:41:15	POLICE VIA INTERCAD
08 Feb 2019	17:41:22	AC HAYWOOD ADVISED
08 Feb 2019	17:41:29	FROM MOUTERE FORWARD CONTROL - 2 HELIS WITH MONSOONS ON WAY TO THIS LOCARTIO
08 Feb 2019	17:41:43	AC HAYWOOD ADVISED
08 Feb 2019	17:41:52	POLICE VIA INTERCAD
08 Feb 2019	17:42:11	RICHMOND HILL LOOKOUT ADVISE COMCEN OF FIRE SHORTLY AFTER K1 TAKEN AS NOTIFI
08 Feb 2019	17:42:26	RICHMOND HILL LOOKOUT ADVISED RE STOP FOR RABBIT ISLAND AND ASKED IF HE CAN
08 Feb 2019	17:42:27	COMCEN NATIONAL ON CALL ADVISED
08 Feb 2019	17:42:31	AMBULANCE VIA INTERCAD
08 Feb 2019	17:43:13	AC HAYWOOD ADVISED
08 Feb 2019	17:43:22	POLICE VIA INTERCAD
08 Feb 2019	17:43:35	AC HAYWOOD ADVISED
08 Feb 2019	17:43:36	FROM MOUTERE FORWARD CONTROL - 2 HELIS WITH MONSOONS ON WAY TO THIS LOCARTIO
08 Feb 2019	17:43:42	POLICE VIA INTERCAD
08 Feb 2019	17:43:50	AC HAYWOOD ADVISED
08 Feb 2019	17:43:52	FROM MOUTERE FORWARD CONTROL - 2 HELIS WITH MONSOONS ON WAY TO THIS LOCARTIO
08 Feb 2019	17:43:59	POLICE VIA INTERCAD
08 Feb 2019	17:44:02	AC HAYWOOD ADVISED
08 Feb 2019	17:44:09	POLICE VIA INTERCAD
08 Feb 2019	17:44:18	RICHMOND HILL LOOKOUT ADVISE COMCEN OF FIRE SHORTLY AFTER K1 TAKEN AS NOTIFI

08 Feb 2019	17:44:23	RICHMOND HILL LOOKOUT ADVISE COMCEN OF FIRE SHORTLY AFTER K1 TAKEN AS NOTIFI
08 Feb 2019	17:44:33	RICHMOND HILL LOOKOUT ADVISED RE STOP FOR RABBIT ISLAND AND ASKED IF HE CAN
08 Feb 2019	17:44:34	COMCEN NATIONAL ON CALL ADVISED
08 Feb 2019	17:44:34	RICHMOND HILL LOOKOUT ADVISED RE STOP FOR RABBIT ISLAND AND ASKED IF HE CAN
08 Feb 2019	17:44:35	COMCEN NATIONAL ON CALL ADVISED
08 Feb 2019	17:44:37	AMBULANCE VIA INTERCAD
08 Feb 2019	17:44:38	AMBULANCE VIA INTERCAD
08 Feb 2019	17:44:50	POLICE VIA INTERCAD
08 Feb 2019	17:44:59	PICT301 ADVISED TO REDUCE TO ROAD SPEED RESPONSE
08 Feb 2019	17:44:59	BLEN242 ADVISED TO REDUCE TO ROAD SPEED RESPONSE
08 Feb 2019	17:45:04	PAGED FI TASMAN/MARLBOROUGH PINER AND MCLEAN RE IWA ROAD INCIDENT
08 Feb 2019	18:15:07	EOC GARY WARD RANG IN FOR DETAILS RE INJURY
08 Feb 2019	18:18:24	AREA TASMAN/MARLBOROUGH PAGED RE INJURY
08 Feb 2019	18:20:19	AMBO ADVISED BY SM
08 Feb 2019	18:21:58	HSO REGION 4 PAGED RE INJURY
08 Feb 2019	18:22:49	REGION 4 DUTY PAGED RE FF INJURY
08 Feb 2019	18:24:24	REGION 4 (PAUL HENDERSON) ACK PAGE
08 Feb 2019	18:30:32	FAR FROM WHERE A FIRE WAS PUT OUT ABOUT 1 HOUR AGO
08 Feb 2019	19:13:30	NCG PAGED RE FF INJURY - TRANSPORTATION
08 Feb 2019	19:13:57	COMCEN MANAGER NATIONAL ON CALL (MARK RICHARDS) PAGED
08 Feb 2019	19:17:51	NCG (STEVE TUREK) ACK PAGE
08 Feb 2019	19:18:26	COMCEN MANAGER ON CALL (MARK RICHARDS) ACK PAGE
08 Feb 2019	19:57:44	AC HAYWOOD ADVISED
08 Feb 2019	19:57:54	POLICE VIA INTERCAD
08 Feb 2019	19:58:08	FROM MOUTERE FORWARD CONTROL - 2 HELIS WITH MONSOONS ON WAY TO THIS LOCARTIO
08 Feb 2019	21:44:09	SM SOUTHERN RE: CALL OVERNIGHT - RICHMOND HILL LOOKOUT
09 Feb 2019	11:13:47	- MSG FROM NELS2118 - MULTIPLE CALLS BEING TAKEN FOR IWA ROAD ARE HOTSPOTS R
09 Feb 2019	11:15:00	AC HAYWOOD ADVISED
09 Feb 2019	11:15:07	POLICE VIA INTERCAD
09 Feb 2019	11:15:17	FROM MOUTERE FORWARD CONTROL - 2 HELIS WITH MONSOONS ON WAY TO THIS LOCARTIO
09 Feb 2019	11:15:27	AC HAYWOOD ADVISED
09 Feb 2019	11:15:34	POLICE VIA INTERCAD
09 Feb 2019	11:15:48	RICHMOND HILL LOOKOUT ADVISE COMCEN OF FIRE SHORTLY AFTER K1 TAKEN AS NOTIFI
09 Feb 2019	11:15:59	RICHMOND HILL LOOKOUT ADVISED RE STOP FOR RABBIT ISLAND AND ASKED IF HE CAN
09 Feb 2019	11:16:00	COMCEN NATIONAL ON CALL ADVISED
09 Feb 2019	11:16:02	AMBULANCE VIA INTERCAD

09 Feb 2019	11:16:11	POLICE VIA INTERCAD
09 Feb 2019	11:16:17	BLEN242 ADVISED TO REDUCE TO ROAD SPEED RESPONSE
09 Feb 2019	11:16:18	PICT301 ADVISED TO REDUCE TO ROAD SPEED RESPONSE
09 Feb 2019	11:16:21	PAGED FI TASMAN/MARLBOROUGH PINER AND MCLEAN RE IWA ROAD INCIDENT
09 Feb 2019	11:16:36	AC HAYWOOD ADVISED
09 Feb 2019	11:16:42	AC HAYWOOD ADVISED
09 Feb 2019	11:16:43	POLICE VIA INTERCAD
09 Feb 2019	11:16:49	POLICE VIA INTERCAD
09 Feb 2019	11:16:53	FROM MOUTERE FORWARD CONTROL - 2 HELIS WITH MONSOONS ON WAY TO THIS LOCARTIO
09 Feb 2019	11:17:03	AC HAYWOOD ADVISED
09 Feb 2019	11:17:03	FROM MOUTERE FORWARD CONTROL - 2 HELIS WITH MONSOONS ON WAY TO THIS LOCARTIO
09 Feb 2019	11:17:11	POLICE VIA INTERCAD
09 Feb 2019	11:17:20	AC HAYWOOD ADVISED
09 Feb 2019	11:17:24	AC HAYWOOD ADVISED
09 Feb 2019	11:17:24	RICHMOND HILL LOOKOUT ADVISE COMCEN OF FIRE SHORTLY AFTER K1 TAKEN AS NOTIFI
09 Feb 2019	11:17:33	POLICE VIA INTERCAD
09 Feb 2019	11:17:35	RICHMOND HILL LOOKOUT ADVISED RE STOP FOR RABBIT ISLAND AND ASKED IF HE CAN
09 Feb 2019	11:17:36	COMCEN NATIONAL ON CALL ADVISED
09 Feb 2019	11:17:39	AMBULANCE VIA INTERCAD
09 Feb 2019	11:17:41	POLICE VIA INTERCAD
09 Feb 2019	11:17:47	POLICE VIA INTERCAD
09 Feb 2019	11:17:54	BLEN242 ADVISED TO REDUCE TO ROAD SPEED RESPONSE
09 Feb 2019	11:17:55	PICT301 ADVISED TO REDUCE TO ROAD SPEED RESPONSE
09 Feb 2019	11:17:58	PAGED FI TASMAN/MARLBOROUGH PINER AND MCLEAN RE IWA ROAD INCIDENT
09 Feb 2019	11:18:19	AC HAYWOOD ADVISED
09 Feb 2019	16:19:52	AREA WELLINGTON/HUTT MULTIPLE CALLS
09 Feb 2019	16:19:52	RFOWGTN DUTY MULTIPLE CALLS
09 Feb 2019	16:20:20	FROM WELLINGTON2 ENSURE THAT BROOKLYN CREW KNIOW THAT THE TANKER IS AT THORN
09 Feb 2019	16:20:24	FROM WELLINGTON2 THIS IS THE FIRST TIME THAT THE TANKER HAS BEEN TURNED OUT,
09 Feb 2019	16:20:33	AREA WELLINGTON/HUTT MULTIPLE CALLS
09 Feb 2019	16:20:33	RFOWGTN DUTY MULTIPLE CALLS
09 Feb 2019	16:21:03	FROM WELLINGTON2 ENSURE THAT BROOKLYN CREW KNIOW THAT THE TANKER IS AT THORN
09 Feb 2019	16:21:07	FROM WELLINGTON2 THIS IS THE FIRST TIME THAT THE TANKER HAS BEEN TURNED OUT,
09 Feb 2019	16:21:09	WELLINGTON CITY COUNCIL CALLS IN - ADVISE IF ANY FURTHER RESORCES NEEDED
09 Feb 2019	16:21:13	AREA WELLINGTON/HUTT PAGED WITH SITREP

09 Feb 2019	16:21:19	RFOWGTV DUTY MULTIPLE CALLS
09 Feb 2019	16:21:19	AREA WELLINGTON/HUTT MULTIPLE CALLS

Message Log

Time	Message
14:32:50	** ELOI search completed at 02/08/19 14:32:50 - 1 result
14:32:50	INC INFO: TREE FIRE
14:32:50	** LOI search completed at 08/02/19 14:32:50
14:33:00	** Recommended unit NELS217 for requirement PUMP (>2.1 km)
14:33:03	PA Selcal used to Initiate Alerting ()
14:33:07	ALERTING_COMPLETED
14:33:13	THIS IS HALFWAY UP THE ROAD FROM ATAWHAI DRIVE
14:33:35	End of Duplicate Event data
14:33:35	Multiple subscribers for caller number . TESA lookup recommended.
14:33:35	Duplicate Event:Location = IWA RD,THE WOOD,NELSON CITY, Type = VEG - VEGETATION
14:33:35	FIRE, Caller Name = , Caller Ph Number = Caller
14:33:35	Address = ATAWHAI DRIVE, THE WOOD, NELSON CITY, Call Source = 111Inc InfoTR
14:33:35	EES ON FIRE, Event Source = Fire 111
14:33:36	INC INFO: TREES ON FIRE
14:33:37	Duplicate Event:Location = IWA RD,THE WOOD,NELSON CITY, Type = VEG - VEGETATION
14:33:37	End of Duplicate Event data
14:33:37	FIRE, Caller Ph Number = , Call Source = 111, Event Source = Fire 111
14:33:39	INC INFO:
14:33:59	End of Duplicate Event data
14:33:59	Duplicate Event:Location = IWA RD,THE WOOD,NELSON CITY, Type = VEG - VEGETATION
14:33:59	FIRE, Caller Name = , Caller Ph Number = , Caller Address = ATAWHAI DRIVE, THE WOOD, NELSON CITY, Call Source = 111Inc InfoTREES ON
14:33:59	FIRE, Event Source = Fire 111
14:34:00	INC INFO: TREES ON FIRE
14:34:00	AL: PAGING ACK RECEIVED FROM STATION 3221 at 08/02/19 14:34:00
14:34:05	KCODE [K1 : PROCEEDING TO INCIDENT]
14:34:05	Unit NELS217 [K1 : PROCEEDING TO INCIDENT]
14:34:08	KCODE [K1 : PROCEEDING TO INCIDENT]
14:34:08	Unit NELS217 [K1 : PROCEEDING TO INCIDENT]
14:34:09	Duplicate Event:Location = ATAWHAI DR,THE WOOD,NELSON CITY: @FOUNDERS PARK, T
14:34:09	End of Duplicate Event data
14:34:09	ype = VEG - VEGETATION FIRE, Caller Ph Number = , Call Source = 111In

14:34:09 c InfoHILLSIDE ON FIRE, Event Source = Fire 111

14:34:10 INC INFO: HILLSIDE ON FIRE

14:34:18 CLOSE TO A HOUSE NOW

14:34:34 Duplicate Event:Location = IWA RD,THE WOOD,NELSON CITY, Type = VEG - VEGETATION

14:34:34 End of Duplicate Event data

14:34:34 FIRE, Caller Ph Number = [REDACTED], Call Source = 111, Event Source = Fire 111

14:34:35 INC INFO:

14:34:36 End of Duplicate Event data

14:34:36 Duplicate Event:Location = ATAWHAI DR,THE WOOD,NELSON CITY, Type = VEG - VEGETAT

14:34:36 ION FIRE, Caller Name = [REDACTED], Caller Ph Number = [REDACTED]

14:34:36 [REDACTED], Caller Address = BOLT ROAD, ANNESBROOK, NELSON CITY, Call Source = 111, Event Source = North Admin A

14:34:36 t Source = North Admin A

14:34:38 INC INFO:

14:34:47 End of Duplicate Event data

14:34:47 Duplicate Event:Location = IWA RD,THE WOOD,NELSON CITY, Type = VEG - VEGETATION

14:34:47 FIRE, Caller Name = [REDACTED], Caller Ph Number = [REDACTED], Caller Address = [REDACTED] TASMAN STREET, THE WOOD, NELSON CITY, Call Source = 111Inc InfoHILLSIDE

14:34:47 ON FIRE, Event Source = Fire 111

14:34:48 INC INFO: HILLSIDE ON FIRE

14:34:51 Duplicate Event:Location = [REDACTED] ATAWHAI DR,THE WOOD,NELSON CITY, Type = VEG - VEGE

14:34:51 End of Duplicate Event data

14:34:51 TATION FIRE, Caller Name = [REDACTED], Caller Ph Number = [REDACTED],

14:34:51 Caller Address = [REDACTED] ATAWHAI DRIVE, THE WOOD, NELSON CITY, Call Source = 111, Event Source = Fire 111

14:34:51 nt Source = Fire 111

14:34:52 INC INFO:

14:35:09 Duplicate Event:Location = IWA RD,THE WOOD,NELSON CITY, Type = VEG - VEGETATION

14:35:09 End of Duplicate Event data

14:35:09 FIRE, Caller Name = [REDACTED] Caller Ph Number = [REDACTED], Caller Address = TELECOM CELLULAR 027,, Call Source = 111Inc InfoSCRUB FIRE , Event Source = Fire 111

14:35:09 = Fire 111

14:35:10 INC INFO: SCRUB FIRE

14:35:10 End of Duplicate Event data

14:35:10 Duplicate Event:Location = IWA RD,THE WOOD,NELSON CITY, Type = VEG - VEGETATION

14:35:10 FIRE, Caller Ph Number = [REDACTED], Call Source = 111, Event Source = Fire 111

14:35:11 INC INFO:

14:35:15 CALLER STATED NO ROAD ACCESS TO THE FIRE

14:35:17 End of Duplicate Event data

14:35:17 Duplicate Event:Location = IWA RD,THE WOOD,NELSON CITY, Type = VEG -
VEGETATION

14:35:17 FIRE, Caller Ph Number = [REDACTED], Call Source = 111Inc InfoFIRE ON HILLSIDE,
14:35:17 Event Source = Fire 111

14:35:18 Unit NELS217 [KP : PRIORITY MESSAGE] RESPOND NELS214, HELIS AND TANKERS
14:35:18 INC INFO: FIRE ON HILLSIDE

14:35:33 MSU Selcal used to Initiate Alerting ([REDACTED])
14:35:35 ALERTING_COMPLETED

14:35:39 End of Duplicate Event data

14:35:39 Duplicate Event:Location = IWA RD,THE WOOD,NELSON CITY, Type = VEG -
VEGETATION

14:35:39 FIRE, Caller Name = [REDACTED], Caller Ph Number = [REDACTED] Call
14:35:39 er Address = [REDACTED] VICKERMAN STREET, PORT NELSON, NELSON CITY, Call Source = 111,
E
14:35:39 vent Source = Fire 111

14:35:40 INC INFO:

14:36:00 NELSON STATION ARRANGING A CALL BACK CREW

14:36:05 Duplicate Event:Location = [REDACTED] ATAWHAI DR,THE WOOD,NELSON CITY: @FOUNDERS
PARK, T
14:36:05 End of Duplicate Event data

14:36:05 ype = VEG - VEGETATION FIRE, Caller Ph Number = [REDACTED], Call Source = 111In
14:36:05 c InfoBUSH FIRE, Event Source = Fire 111

14:36:06 INC INFO: BUSH FIRE

14:36:09 End of Duplicate Event data

14:36:09 Duplicate Event:Location = IWA RD,THE WOOD,NELSON CITY, Type = VEG -
VEGETATION

14:36:09 FIRE, Caller Name = [REDACTED], Caller Ph Number = [REDACTED], Cal
14:36:09 ler Address = TELECOM CELLULAR 027, WAIWHETU, LOWER HUTT CITY, Call Source =
111
14:36:09 , Event Source = Fire 111

14:36:10 INC INFO:

14:36:11 KCODE [K1 : PROCEEDING TO INCIDENT]

14:36:12 Unit NELS214 [K1 : PROCEEDING TO INCIDENT]

14:36:14 Duplicate Event:Location = IWA RD,THE WOOD,NELSON CITY, Type = STRU -
STRUCTURE
14:36:14 End of Duplicate Event data

14:36:14 ** Requirement TIC added for alarm level 1

14:36:14 FIRE, Caller Name = [REDACTED], Caller Ph Number = [REDACTED], Caller Adres
14:36:14 s = TELECOM CELLULAR 027, MIRAMAR, WELLINGTON CITY, Call Source = 111Inc
InfoFIR
14:36:14 E THREATENING HOUSES, Event Source = Fire 111

14:36:15 INC INFO: FIRE THREATENING HOUSES

14:36:16 ** Requirement TIC removed for alarm level 1

14:36:19 ** Requirement TORT added for alarm level 1

14:36:19 Unit NELS214 [KC : UNIT CALLING]

14:36:25 Duplicate Event:Location = IWA RD,THE WOOD,NELSON CITY, Type = VEG - VEGETATION

14:36:25 End of Duplicate Event data

14:36:25 ** Requirement TORT added for alarm level 1

14:36:25 FIRE, Caller Ph Number = [REDACTED], Call Source = 111, Event Source = Fire 111

14:36:26 INC INFO:

14:36:28 End of Duplicate Event data

14:36:28 Duplicate Event:Location = IWA RD,THE WOOD,NELSON CITY, Type = VEG - VEGETATION

14:36:28 FIRE, Caller Ph Number = [REDACTED], Call Source = 111Inc InfoBUSHFIRE , Event

14:36:28 Source = Fire 111

14:36:29 INC INFO: BUSHFIRE

14:36:32 End of Duplicate Event data

14:36:32 Duplicate Event:Location = IWA RD,THE WOOD,NELSON CITY, Type = VEG - VEGETATION

14:36:32 FIRE, Caller Ph Number = [REDACTED], Call Source = 111, Event Source = Fire 111

14:36:33 INC INFO:

14:36:35 ** Recommended unit MAPU3111 for requirement ADHOC TORT (>16.6 km)

14:36:35 ** Recommend

14:36:35 ed unit MOTU3611 for requirement ADHOC TORT (>29.5 km)

14:36:38 Station Selcal used to Initiate Alerting.([REDACTED])

14:36:38 Station Selcal used to Initiate Alerting([REDACTED])

14:36:51 AL: PAGING ACK RECEIVED FROM STATION 3221 at 08/02/19 14:36:51

14:36:54 Selcal turnout error

14:36:57 Duplicate Event:Location = IWA RD,THE WOOD,NELSON CITY, Caller Ph Number = [REDACTED]

14:36:57 End of Duplicate Event data

14:36:57 [REDACTED], Call Source = 111, Event Source = 52390

14:36:58 INC INFO:

14:36:59 ALERTING_COMPLETED

14:37:01 ALERTING_COMPLETED

14:37:02 AL: PAGING ACK RECEIVED FROM STATION 3231 at 08/02/19 14:37:02

14:37:05 End of Duplicate Event data

14:37:05 Multiple subscribers for caller number [REDACTED]. TESA lookup recommended.

14:37:05 Duplicate Event:Location = IWA RD,THE WOOD,NELSON CITY, Type = VEG - VEGETATION

14:37:05 FIRE, Caller Name = [REDACTED] Caller Ph Number = [REDACTED] Caller

14:37:05 Address = [REDACTED] NORTH ROAD, THE WOOD, NELSON CITY, Call Source = 111, Event Source

14:37:05 = 52390

14:37:06 INC INFO:

14:37:07 Duplicate Event:Location = IWA RD,THE WOOD,NELSON CITY, Type = VEG - VEGETATION

14:37:07 CALLER THINKING THERE ARE 2 FIRES ABOUT 100M X 30

14:37:07 FIRE, Caller Name = [REDACTED], Caller Ph Number = [REDACTED], Caller A
14:37:07 ddress = [REDACTED] GOODWIN AVENUE, SPRINGFIELD, ROTORUA DISTRICT, Call Source =
111Inc
14:37:07 InfoFIRE IN THE HILLS, Event Source = Fire 111
14:37:08 INC INFO: FIRE IN THE HILLS
14:37:08 End of Duplicate Event data
14:37:21 End of Duplicate Event data
14:37:21 Duplicate Event:Location = IWA RD,THE WOOD,NELSON CITY, Type = VEG -
VEGETATION
14:37:21 FIRE, Caller Ph Number = [REDACTED], Call Source = 111, Event Source = 52390
14:37:22 INC INFO:
14:37:28 Duplicate Event:Location = IWA RD,THE WOOD,NELSON CITY, Type = VEG -
VEGETATION
14:37:28 FIRE, Caller Name = [REDACTED], Caller Ph Number = [REDACTED], Caller Address
14:37:28 s = TELECOM CELLULAR 027, OAMARU, WAITAKI DISTRICT, Call Source = 111, Event Sou
14:37:28 rce = 52390
14:37:29 End of Duplicate Event data
14:37:29 Unit NELS217 [SITREP :] MULTIPLE SPOT FIRES ON FRONT OF FIRE, HELIS WILL BE
14:37:29 RE
14:37:29 QUIRED
14:37:30 INC INFO:
14:37:36 Duplicate Event:Location = [REDACTED] ATAWHAI DR,THE WOOD,NELSON CITY: @FOUNDERS
14:37:36 PARK, T
14:37:36 End of Duplicate Event data
14:37:36 ype = STRU - STRUCTURE FIRE, Caller Ph Number = [REDACTED] Call Source = 111Inc
14:37:36 c InfoHILL ON FIRE ENDANGERING PROPERTY, Event Source = Fire 111
14:37:37 INC INFO: HILL ON FIRE ENDANGERING PROPERTY
14:37:43 Duplicate Event:Location = IWA RD,THE WOOD,NELSON CITY, Type = VEG -
VEGETATION
14:37:43 End of Duplicate Event data
14:37:43 Duplicate Event:Location = IWA RD,THE WOOD,NELSON CITY, Caller Name =
[REDACTED]
14:37:43 End of Duplicate Event data
14:37:43 FIRE, Caller Ph Number = [REDACTED], Call Source = 111, Event Source = 52390
14:37:43 [REDACTED] Caller Ph Number = [REDACTED], Caller Addr
14:37:43 ess = TELECOM CELLULAR 027, BLENHEIM, MARLBOROUGH DISTRICT, Call Source =
111, E
14:37:43 vent Source = 52390
14:37:44 INC INFO:
14:37:44 INC INFO:
14:37:56 Duplicate Event:Location = IWA RD,THE WOOD,NELSON CITY, Type = VEG -
VEGETATION
14:37:56 End of Duplicate Event data
14:37:56 FIRE, Call Source = 111Inc InfoVEGETATION FIRE

14:37:57 INC INFO: VEGETATION FIRE

14:38:14 End of Duplicate Event data

14:38:14 Duplicate Event:Location = IWA RD,THE WOOD,NELSON CITY, Type = VEG - VEGETATION

14:38:14 FIRE, Caller Name = TELECOM/PREPAID, Caller Ph Number = [REDACTED], Caller Address = TELECOM CELLULAR 027,, Call Source = 111, Event Source = 52390

14:38:15 INC INFO:

14:38:24 Unit NELS214 [SITREP :] AVAILABILITY PRIORITY TO BE MADE

14:38:45 Duplicate Event:Location = IWA RD,THE WOOD,NELSON CITY, Type = VEG - VEGETATION

14:38:45 End of Duplicate Event data

14:38:45 FIRE, Caller Name = [REDACTED], Caller Ph Number = [REDACTED]

14:38:45 Caller Address = TELECOM CELLULAR 027, PAKURANGA HEIGHTS, AUCKLAND CITY, Call Source = 111, Event Source = 52390

14:38:46 INC INFO:

14:38:46 End of Duplicate Event data

14:38:46 Duplicate Event:Location = [REDACTED] NORTH RD,THE WOOD,NELSON CITY, Type = STRU - STRU

14:38:46 CTURE FIRE, Caller Ph Number = [REDACTED], Call Source = 111Inc InfoHILL ON FIRE

14:38:46 E ENDAGERING PROPERTY, Event Source = 52390

14:38:47 Unit NELS217 [KP : PRIORITY MESSAGE]

14:38:47 INC INFO: HILL ON FIRE ENDAGERING PROPERTY

14:38:51 Duplicate Event:Location = IWA RD,THE WOOD,NELSON CITY, Caller Name = [REDACTED]

14:38:51 End of Duplicate Event data

14:38:51 [REDACTED], Caller Ph Number = [REDACTED], Caller Address = [REDACTED] ORCHA

14:38:51 RD ROAD,, Call Source = 111, Event Source = 52390

14:38:52 Duplicate Event:Location = IWA RD,THE WOOD,NELSON CITY, Type = VEG - VEGETATION

14:38:52 INC INFO:

14:38:52 End of Duplicate Event data

14:38:52 FIRE, Call Source = 111Inc InfoVEGETATION FIRE

14:38:53 INC INFO: VEGETATION FIRE

14:39:08 ** Requirement PUMP added for alarm level 1

14:39:11 Duplicate Event:Location = IWA RD,THE WOOD,NELSON CITY, Type = VEG - VEGETATION

14:39:11 Multiple subscribers for caller number [REDACTED]. TESA lookup recommended.

14:39:11 End of Duplicate Event data

14:39:11 FIRE, Caller Name = [REDACTED], Caller Ph Number = [REDACTED], Caller Address =

14:39:11 IWA RD,THE WOOD,NELSON CITY, Call Source = 111Inc InfoBUSHES ON FIRE , Event Source = 52390

14:39:12 INC INFO: BUSHES ON FIRE

14:39:19 Station Selcal used to Initiate Alerting. ([REDACTED])

14:39:20 End of Duplicate Event data

14:39:20 Duplicate Event:Location = IWA RD,THE WOOD,NELSON CITY, Type = VEG - VEGETATION

14:39:20 FIRE, Call Source = 111Inc InfoVEGETATION FIRE

14:39:21 End of Duplicate Event data

14:39:21 INC INFO: VEGETATION FIRE

14:39:21 Duplicate Event:Location = IWA RD,THE WOOD,NELSON CITY, Type = VEG - VEGETATION

14:39:21 Unit NELS217 [KP : PRIORITY MESSAGE]

14:39:21 FIRE, Caller Name = [REDACTED], Caller Ph Number = [REDACTED], Caller Address = [REDACTED] RALPHINE WAY, MAITAI, NELSON CITY, Call Source = 111, Event Source = 52390

14:39:21 0

14:39:23 INC INFO:

14:39:27 ALERTING_COMPLETED

14:39:29 Unit NELS217 [KP : PRIORITY MESSAGE]

14:39:34 Duplicate Event:Location = IWA RD,THE WOOD,NELSON CITY, Type = VEG - VEGETATION

14:39:34 FIRE, Caller Ph Number = [REDACTED], Call Source = 111, Event Source = Fire 111

14:39:35 End of Duplicate Event data

14:39:36 INC INFO:

14:39:40 Duplicate Event:Location = IWA RD,THE WOOD,NELSON CITY, Caller Ph Number = [REDACTED]

14:39:40 End of Duplicate Event data

14:39:40 [REDACTED], Call Source = 111, Event Source = 52390

14:39:41 INC INFO:

14:39:47 Duplicate Event:Location = IWA RD,THE WOOD,NELSON CITY, Type = VEG - VEGETATION

14:39:47 End of Duplicate Event data

14:39:47 FIRE, Caller Name = [REDACTED], Caller Ph Number = [REDACTED], Caller Address = TELECOM CELLULAR 027, KARORI, WELLINGTON CITY, Call Source = 111Inc InfoSCRUB FIRE , Event Source = 52390

14:39:47 InfoSCRUB FIRE , Event Source = 52390

14:39:48 INC INFO: SCRUB FIRE

14:40:08 Duplicate Event:Location = IWA RD,THE WOOD,NELSON CITY, Caller Name = [REDACTED]

14:40:08 End of Duplicate Event data

14:40:08 [REDACTED], Caller Ph Number = [REDACTED], Caller Address = [REDACTED] LOW STREET, PORT NELSON, NELSON CITY, Call Source = 111, Event Source = 52390

14:40:08 NELSON, NELSON CITY, Call Source = 111, Event Source = 52390

14:40:09 INC INFO:

14:40:12 End of Duplicate Event data

14:40:12 Duplicate Event:Location = IWA RD,THE WOOD,NELSON CITY, Type = VEG - VEGETATION

14:40:12 FIRE, Caller Ph Number = [REDACTED], Call Source = 111, Event Source = 52390

14:40:13 INC INFO:

14:40:17 Duplicate Event:Location = IWA RD,THE WOOD,NELSON CITY, Type = VEG -
VEGETATION

14:40:17 End of Duplicate Event data

14:40:17 FIRE, Caller Ph Number = [REDACTED], Call Source = 111, Event Source = 52390

14:40:18 INC INFO:

14:40:22 End of Duplicate Event data

14:40:22 Duplicate Event:Location = IWA RD,THE WOOD,NELSON CITY, Type = VEG -
VEGETATION

14:40:22 FIRE, Caller Name = [REDACTED], Caller Ph Number = [REDACTED], Caller Address
s = TELECOM CELLULAR 027, BLENHEIM, MARLBOROUGH DISTRICT, Call Source =
111Inc I

14:40:22 nfoBUSHES ON FIRE, Event Source = 52390

14:40:24 INC INFO: BUSHES ON FIRE

14:40:35 Unit NELS217 [KP : PRIORITY MESSAGE] SO BRADLEY - HILLSIDE FIRE,, MULTIPLE
PROP

14:40:35 ERTIES ENDANGER,

14:40:36 INC INFO:

14:40:36 End of Duplicate Event data

14:40:36 Duplicate Event:Location = IWA RD,THE WOOD,NELSON CITY, Caller Name = [REDACTED]
[REDACTED], Caller Ph Number = [REDACTED], Caller Address = [REDACTED] TRAFALGAR STREET,
THE WOOD, NELSON CITY, Call Source = 111, Event Source = 52390

14:40:39 Duplicate Event:Location = IWA RD,THE WOOD,NELSON CITY, Type = VEG -
VEGETATION

14:40:39 End of Duplicate Event data

14:40:39 FIRE, Call Source = 111Inc Info VEGETATION FIRE

14:40:40 INC INFO: VEGETATION FIRE

14:40:46 KCODE [K1 : PROCEEDING TO INCIDENT]

14:40:46 Unit MAPU3111 [K1 : PROCEEDING TO INCIDENT]

14:40:48 End of Duplicate Event data

14:40:48 Duplicate Event:Location = IWA RD,THE WOOD,NELSON CITY, Type = VEG -
VEGETATION

14:40:48 FIRE, Caller Ph Number = [REDACTED], Call Source = 111, Event Source = 52390

14:40:49 INC INFO:

14:40:51 Duplicate Event:Location = SNODGRASS AV,THE WOOD,NELSON CITY, Type = VEG -
VEGET

14:40:51 End of Duplicate Event data

14:40:51 ATION FIRE, Caller Name = [REDACTED], Caller Ph
Number

14:40:51 = [REDACTED], Caller Address = TELECOM CELLULAR 027, FOXTON, HOROWHENUA
DISTRIC

14:40:51 T, Call Source = 111Inc InfoFIRE, Event Source = Fire 111

14:40:52 INC INFO: FIRE

14:40:53 Unit NELS217 [K11P : POLICE REQUIRED] TRAFFIC MANAGEMENT

14:41:05 .

14:41:09 Duplicate Event:Location = IWA RD,THE WOOD,NELSON CITY, Caller Name = [REDACTED]

14:41:09 End of Duplicate Event data

14:41:09 Multiple subscribers for caller number [REDACTED] TESA lookup recommended.

14:41:09 [REDACTED] Caller Ph Number = [REDACTED], Caller Address = [REDACTED] RALPHINE WAY, MAITAI, NELSON CITY, Call Source = 111, Event Source = 52390

14:41:10 INC INFO:

14:41:14 End of Duplicate Event data

14:41:14 Duplicate Event:Location = IWA RD,THE WOOD,NELSON CITY, Type = VEG - VEGETATION

14:41:14 FIRE, Caller Name = [REDACTED], Caller Ph Number = [REDACTED] Caller Address = TELECOM CELLULAR 027, BLENHEIM, MARLBOROUGH DISTRICT, Call Source = 111Inc In

14:41:14 foBUSH FIRE, Event Source = Fire 111

14:41:15 INC INFO: BUSH FIRE

14:41:16 FIR2POL: TRAFFIC CONTROL REQUIRED URGENT

14:41:16 End of Duplicate Event data

14:41:16 Duplicate Event:Location = SNODGRASS AV,THE WOOD,NELSON CITY, Type = VEG - VEGET

14:41:16 ATION FIRE, Caller Name = [REDACTED], Caller Ph Number = [REDACTED], Ca

14:41:16 ller Address = TELECOM CELLULAR 027, EDEN TERRACE, AUCKLAND CITY, Call Source =

14:41:16 111Inc InfoFIRRE, Event Source = Fire 111

14:41:17 INC INFO: FIRRE

14:41:23 End of Duplicate Event data

14:41:23 End of Duplicate Event data

14:41:23 Duplicate Event:Location = IWA RD,THE WOOD,NELSON CITY, Type = VEG - VEGETATION

14:41:23 Duplicate Event:Location = IWA RD,THE WOOD,NELSON CITY, Type = MIN - MINOR, Call

14:41:23 FIRE, Caller Name = [REDACTED], Caller Ph Number = [REDACTED], Caller Address

14:41:23 er Ph Number = [REDACTED], Call Source = 111, Event Source = 52390

14:41:23 s = TELECOM CELLULAR 027, BLENHEIM, MARLBOROUGH DISTRICT, Call Source = 111Inc I

14:41:23 nfoBUSHES ON FIRE, Event Source = 52390

14:41:24 INC INFO:

14:41:32 Duplicate Event:Location = IWA RD,THE WOOD,NELSON CITY, Caller Name = [REDACTED]

14:41:32 [REDACTED] Caller Ph Number = [REDACTED] Caller Address = [REDACTED] BEACHVILLE CRESCENT, BE

14:41:32 ACHVILLE, NELSON CITY, Call Source = 111, Event Source = 52390

14:41:33 End of Duplicate Event data

14:41:33 Multiple subscribers for caller number [REDACTED] TESA lookup recommended.

14:41:34 INC INFO:

14:41:40 Duplicate Event:Location = IWA RD,THE WOOD,NELSON CITY, Type = VEG - VEGETATION

14:41:40 End of Duplicate Event data

14:41:40 FIRE, Caller Name = [REDACTED], Caller Ph Number = [REDACTED],
Caller

14:41:40 Address = [REDACTED] NORTH ROAD, THE WOOD, NELSON CITY, Call Source = 111, Event Source
14:41:40 = Fire 111

14:41:41 INC INFO:

14:41:51 End of Duplicate Event data

14:41:51 Duplicate Event:Location = IWA RD,THE WOOD,NELSON CITY, Type = VEG -
VEGETATION

14:41:51 FIRE, Caller Name = [REDACTED]), Caller Ph
Number

14:41:51 = [REDACTED], Caller Address = 19 LNP FICT,, Call Source = 111Inc InfoBUSH FIRE,
14:41:51 Event Source = 52390

14:41:52 INC INFO: BUSH FIRE

14:42:00 End of Duplicate Event data

14:42:00 Duplicate Event:Location = IWA RD,THE WOOD,NELSON CITY, Type = VEG -
VEGETATION

14:42:00 FIRE, Caller Name = [REDACTED] Caller Ph Number = [REDACTED], Caller Addr
14:42:00 ess = [REDACTED] HAVEN ROAD, BEACHVILLE, NELSON CITY, Call Source = 111, Event Source =
14:42:00 Fire 111

14:42:02 INC INFO:

14:42:04 End of Duplicate Event data

14:42:04 Duplicate Event:Location = IWA RD,THE WOOD,NELSON CITY, Caller Name =
[REDACTED]

14:42:04 End of Duplicate Event data

14:42:04 Duplicate Event:Location = IWA RD,THE WOOD,NELSON CITY, Type = VEG -
VEGETATION

14:42:04 FIRE, Caller Ph Number = [REDACTED], Call Source = 111, Event Source = 52390

14:42:04 [REDACTED] Caller Ph Number = [REDACTED] Caller Address = [REDACTED] HANBY PARK, MAITAI,
14:42:04 NELSON CITY, Call Source = 111, Event Source = 52390

14:42:05 INC INFO:

14:42:06 INC INFO:

14:42:28 End of Duplicate Event data

14:42:28 Duplicate Event:Location = IWA RD,THE WOOD,NELSON CITY, Type = VEG -
VEGETATION

14:42:28 FIRE, Call Source = 111Inc InfoVEGETATION FIRE

14:42:29 INC INFO: VEGETATION FIRE

14:42:31 Duplicate Event:Location = IWA RD,THE WOOD,NELSON CITY, Type = VEG -
VEGETATION

14:42:31 End of Duplicate Event data

14:42:31 FIRE, Caller Ph Number = [REDACTED], Call Source = 111, Event Source = 52390

14:42:32 INC INFO:

14:42:34 End of Duplicate Event data

14:42:34 Duplicate Event:Location = IWA RD,THE WOOD,NELSON CITY, Type = VEG -
VEGETATION

14:42:34 FIRE, Caller Name = PREPAID/TELECOM, Caller Ph Number = [REDACTED], Caller Addr

14:42:34 ess = TELECOM CELLULAR 027, BLENHEIM, MARLBOROUGH DISTRICT, Call Source = 111Inc

14:42:34 InfoVEG, Event Source = Fire 111

14:42:35 End of Duplicate Event data

14:42:35 INC INFO: VEG

14:42:35 Duplicate Event:Location = IWA RD,THE WOOD,NELSON CITY, Type = VEG - VEGETATION

14:42:35 FIRE, Caller Ph Number = [REDACTED], Call Source = 111, Event Source = 52390

14:42:37 INC INFO:

14:42:37 Duplicate Event:Location = SNODGRASS AV,THE WOOD,NELSON CITY, Type = VEG - VEGET

14:42:37 End of Duplicate Event data

14:42:37 ATION FIRE, Caller Name = [REDACTED], Caller Ph Number = [REDACTED], Caller Address = TELECOM CELLULAR 027, NOPERA, MARLBOROUGH DISTRICT

14:42:37 , Call Source = 111Inc InfoFIRE, Event Source = Fire 111

14:42:38 INC INFO: FIRE

14:42:52 Unit RICH337 [K1 : PROCEEDING TO INCIDENT]

14:42:52 KCODE [K1 : PROCEEDING TO INCIDENT]

14:43:11 End of Duplicate Event data

14:43:11 Duplicate Event:Location = IWA RD,THE WOOD,NELSON CITY, Type = VEG - VEGETATION

14:43:11 FIRE, Caller Ph Number = [REDACTED], Call Source = 111, Event Source = 52390

14:43:12 INC INFO:

14:43:17 ALERTING_COMPLETED

14:43:17 THIS IS HALFWAY UP THE ROAD FROM ATAWHAI DRIVE

14:43:17 PA Selcal used to Initiate Alerting [REDACTED]

14:43:17 ** Recommended unit NELS217 for requirement PUMP (>2.1 km)

14:43:17 ** LOI search completed at 08/02/19 14:32:50

14:43:17 INC INFO: TREE FIRE

14:43:17 ** ELOI search completed at 02/08/19 14:32:50 - 1 result

14:43:17 Duplicate Event:Location = IWA RD,THE WOOD,NELSON CITY, Type = VEG - VEGETATION

14:43:17 Duplicate Event:Location = IWA RD,THE WOOD,NELSON CITY, Type = VEG - VEGETATION

14:43:17 Multiple subscribers for caller number [REDACTED]. TESA lookup recommended.

14:43:17 FIRE, Call Source = 111Inc InfoVEGETATION FIRE

14:43:17 FIRE, Caller Name = [REDACTED], Caller Ph Number = [REDACTED], Caller Address = [REDACTED] ATAWHAI DRIVE, THE WOOD, NELSON CITY, Call Source = 111Inc InfoTR

14:43:17 EES ON FIRE, Event Source = Fire 111

14:43:18 INC INFO: TREES ON FIRE

14:43:18 AL: PAGING ACK RECEIVED FROM STATION 3221 at 08/02/19 14:34:00

14:43:18 INC INFO: TREES ON FIRE

14:43:18 INC INFO:
14:43:18 End of Duplicate Event data
14:43:18 End of Duplicate Event data
14:43:18 Duplicate Event:Location = IWA RD,THE WOOD,NELSON CITY, Type = VEG - VEGETATION
14:43:18 End of Duplicate Event data
14:43:18 Duplicate Event:Location = IWA RD,THE WOOD,NELSON CITY, Type = VEG - VEGETATION
14:43:18 FIRE, Caller Ph Number = [REDACTED] Call Source = 111, Event Source = Fire 111
14:43:18 FIRE, Caller Name = [REDACTED], Caller Ph Number = [REDACTED] Caller Address = [REDACTED]ATAWHAI DRIVE, THE WOOD, NELSON CITY, Call Source = 111Inc InfoTREES ON
14:43:18 FIRE, Event Source = Fire 111
14:43:19 INC INFO: HILLSIDE ON FIRE
14:43:19 End of Duplicate Event data
14:43:19 Duplicate Event:Location = IWA RD,THE WOOD,NELSON CITY, Type = VEG - VEGETATION
14:43:19 Duplicate Event:Location = [REDACTED]ATAWHAI DR,THE WOOD,NELSON CITY: @FOUNDERS PARK, T
14:43:19 Unit NELS217 [K1 : PROCEEDING TO INCIDENT]
14:43:19 KCODE [K1 : PROCEEDING TO INCIDENT]
14:43:19 Unit NELS217 [K1 : PROCEEDING TO INCIDENT]
14:43:19 KCODE [K1 : PROCEEDING TO INCIDENT]
14:43:19 End of Duplicate Event data
14:43:19 CLOSE TO A HOUSE NOW
14:43:19 End of Duplicate Event data
14:43:19 Duplicate Event:Location = IWA RD,THE WOOD,NELSON CITY, Type = VEG - VEGETATION
14:43:19 FIRE, Caller Ph Number = [REDACTED], Call Source = 111, Event Source = Fire 111
14:43:19 Type = VEG - VEGETATION FIRE, Caller Ph Number = [REDACTED] Call Source = 111In
14:43:19 FIRE, Caller Name = [REDACTED], Caller Ph Number = [REDACTED], Caller Address = [REDACTED] NAPOLI WAY, THE WOOD, NELSON CITY, Call Source = 111Inc InfoSCRUB FIRE ,
14:43:19 c InfoHILLSIDE ON FIRE, Event Source = Fire 111
14:43:19 Event Source = 52390
14:43:20 End of Duplicate Event data
14:43:20 INC INFO: HILLSIDE ON FIRE
14:43:20 INC INFO:
14:43:20 INC INFO: SCRUB FIRE
14:43:20 Duplicate Event:Location = [REDACTED]ATAWHAI DR,THE WOOD,NELSON CITY, Type = VEG - VEGETATION
14:43:20 End of Duplicate Event data
14:43:20 INC INFO:
14:43:20 Duplicate Event:Location = IWA RD,THE WOOD,NELSON CITY, Type = VEG - VEGETATION

14:43:20 Duplicate Event:Location = ATAWHAI DR,THE WOOD,NELSON CITY, Type = VEG - VEGETAT

14:43:20 End of Duplicate Event data

14:43:20 FIRE, Caller Name = [REDACTED] Caller Ph Number = [REDACTED] Caller Add

14:43:20 ION FIRE, Caller Name = [REDACTED], Caller Ph Number = [REDACTED]

14:43:20 N

14:43:20 TATION FIRE, Caller Name = [REDACTED], Caller Ph Number = [REDACTED],

14:43:20 [REDACTED], Caller Address = BOLT ROAD, ANNESBROOK, NELSON CITY, Call Source = 111, Even

14:43:20 Caller Address = [REDACTED] ATAWHAI DRIVE, THE WOOD, NELSON CITY, Call Source = 111, Eve

14:43:20 ress = [REDACTED] TASMAN STREET, THE WOOD, NELSON CITY, Call Source = 111Inc InfoHILLSIDE

14:43:20 nt Source = Fire 111

14:43:20 ON FIRE, Event Source = Fire 111

14:43:20 t Source = North Admin A

14:43:21 Duplicate Event:Location = IWA RD,THE WOOD,NELSON CITY, Type = VEG - VEGETATION

14:43:21 INC INFO:

14:43:21 End of Duplicate Event data

14:43:21 Duplicate Event:Location = IWA RD,THE WOOD,NELSON CITY, Type = VEG - VEGETATION

14:43:21 CALLER STATED NO ROAD ACCESS TO THE FIRE

14:43:21 INC INFO:

14:43:21 End of Duplicate Event data

14:43:21 Duplicate Event:Location = IWA RD,THE WOOD,NELSON CITY, Type = VEG - VEGETATION

14:43:21 INC INFO: SCRUB FIRE

14:43:21 End of Duplicate Event data

14:43:21 FIRE, Caller Ph Number = [REDACTED], Call Source = 111Inc InfoFIRE ON HILLSIDE,

14:43:21 FIRE, Caller Name = [REDACTED] Caller Ph Number = [REDACTED] Caller Add

14:43:21 FIRE, Caller Ph Number = [REDACTED], Call Source = 111, Event Source = Fire 111

14:43:21 ress = TELECOM CELLULAR 027,, Call Source = 111Inc InfoSCRUB FIRE , Event Source

14:43:21 Event Source = Fire 111

14:43:21 = Fire 111

14:43:22 MSU Selcal used to Initiate Alerting.([REDACTED])

14:43:22 ALERTING_COMPLETED

14:43:22 Duplicate Event:Location = IWA RD,THE WOOD,NELSON CITY, Type = VEG - VEGETATION

14:43:22 Duplicate Event:Location = [REDACTED] ATAWHAI DR,THE WOOD,NELSON CITY: @FOUNDERS PARK, T

14:43:22 End of Duplicate Event data

14:43:22 INC INFO:

14:43:22 Unit NELS217 [KP : PRIORITY MESSAGE] RESPOND NELS214, HELIS AND TANKERS

14:43:22 NELSON STATION ARRANGING A CALL BACK CREW

14:43:22 INC INFO: FIRE ON HILLSIDE

14:43:22 type = VEG - VEGETATION FIRE, Caller Ph Number = [REDACTED], Call Source = 111In
14:43:22 FIRE, Caller Name = [REDACTED], Caller Ph Number = [REDACTED], Call
14:43:22 c InfoBUSH FIRE, Event Source = Fire 111
14:43:22 er Address = [REDACTED] VICKERMAN STREET, PORT NELSON, NELSON CITY, Call Source = 111,
E
14:43:22 vent Source = Fire 111
14:43:23 Duplicate Event:Location = IWA RD,THE WOOD,NELSON CITY, Type = VEG -
VEGETATION
14:43:23 INC INFO: BUSH FIRE
14:43:23 End of Duplicate Event data
14:43:23 End of Duplicate Event data
14:43:23 INC INFO:
14:43:23 Duplicate Event:Location = IWA RD,THE WOOD,NELSON CITY, Type = STRU -
STRUCTURE
14:43:23 ** Requirement TIC added for alarm level 1
14:43:23 Unit NELS214 [K1 : PROCEEDING TO INCIDENT]
14:43:23 KCODE [K1 : PROCEEDING TO INCIDENT]
14:43:23 FIRE, Caller Name = [REDACTED] Caller Ph Number = [REDACTED], Caller Address
14:43:23 FIRE, Caller Name = [REDACTED], Caller Ph Number = [REDACTED], Cal
14:43:23 s = TELECOM CELLULAR 027, MIRAMAR, WELLINGTON CITY, Call Source = 111Inc
InfoFIR
14:43:23 ller Address = TELECOM CELLULAR 027, WAIWHETU, LOWER HUTT CITY, Call Source =
111
14:43:23 , Event Source = Fire 111
14:43:23 E THREATENING HOUSES, Event Source = Fire 111
14:43:24 End of Duplicate Event data
14:43:24 INC INFO: FIRE THREATENING HOUSES
14:43:24 ** Requirement TIC removed for alarm level 1
14:43:24 Unit NELS214 [KC : UNIT CALLING]
14:43:24 INC INFO:
14:43:24 Duplicate Event:Location = IWA RD,THE WOOD,NELSON CITY, Type = VEG -
VEGETATION
14:43:24 ** Requirement TORT added for alarm level 1
14:43:24 End of Duplicate Event data
14:43:24 ** Requirement TORT added for alarm level 1
14:43:24 FIRE, Caller Ph Number = [REDACTED], Call Source = 111, Event Source = Fire 111
14:43:25 Station Selcal used to Initiate Alerting ([REDACTED])
14:43:25 Duplicate Event:Location = IWA RD,THE WOOD,NELSON CITY, Type = VEG -
VEGETATION
14:43:25 INC INFO: BUSHFIRE
14:43:25 End of Duplicate Event data
14:43:25 End of Duplicate Event data
14:43:25 INC INFO:

14:43:25 ** Recommended unit MAPU3111 for requirement ADHOC TORT (>16.6 km)
** Recommend

14:43:25 Station Selcal used to Initiate Alerting ()

14:43:25 AL: PAGING ACK RECEIVED FROM STATION 3221 at 08/02/19 14:36:51

14:43:25 Duplicate Event:Location = IWA RD,THE WOOD,NELSON CITY, Type = VEG -
VEGETATION

14:43:25 FIRE, Caller Ph Number = Call Source = 111Inc InfoBUSHFIRE , Event
14:43:25 ed unit MOTU3611 for requirement ADHOC TORT (>29.5 km)

14:43:25 FIRE, Caller Ph Number = , Call Source = 111, Event Source = Fire 111

14:43:25 Source = Fire 111

14:43:26 Selcal turnout error

14:43:26 Duplicate Event:Location = IWA RD,THE WOOD,NELSON CITY, Caller Ph Number =

14:43:26 ALERTING_COMPLETED

14:43:26 Duplicate Event:Location = IWA RD,THE WOOD,NELSON CITY, Type = VEG -
VEGETATION

14:43:26 AL: PAGING ACK RECEIVED FROM STATION 3231 at 08/02/19 14:37:02

14:43:26 Multiple subscribers for caller number . TESA lookup recommended.

14:43:26 End of Duplicate Event data

14:43:26 INC INFO:
ALERTING_COMPLETED

14:43:26 FIRE, Caller Name = /, Caller Ph Number = , Caller
14:43:26 , Call Source = 111, Event Source = 52390

14:43:26 Address = NORTH ROAD, THE WOOD, NELSON CITY, Call Source = 111, Event Source
14:43:26 = 52390

14:43:27 End of Duplicate Event data

14:43:27 INC INFO:
Duplicate Event:Location = IWA RD,THE WOOD,NELSON CITY, Type = VEG -
VEGETATION

14:43:27 INC INFO:
14:43:27 End of Duplicate Event data

14:43:27 Duplicate Event:Location = IWA RD,THE WOOD,NELSON CITY, Type = VEG -
VEGETATION

14:43:27 INC INFO: FIRE IN THE HILLS

14:43:27 End of Duplicate Event data

14:43:27 Duplicate Event:Location = IWA RD,THE WOOD,NELSON CITY, Type = VEG -
VEGETATION

14:43:27 CALLER THINKING THERE ARE 2 FIRES ABOUT 100M X 30

14:43:27 FIRE, Caller Ph Number = , Call Source = 111, Event Source = 52390

14:43:27 FIRE, Caller Name = , Caller Ph Number = , Caller Address
14:43:27 FIRE, Caller Name = Caller Ph Number = , Caller A
14:43:27 ddress = GOODWIN AVENUE, SPRINGFIELD, ROTORUA DISTRICT, Call Source =
111Inc
14:43:27 s = TELECOM CELLULAR 027, OAMARU, WAITAKI DISTRICT, Call Source = 111, Event
Sou

14:43:27 InfoFIRE IN THE HILLS, Event Source = Fire 111

14:43:27 rce = 52390

14:43:28 INC INFO:

14:43:28 Duplicate Event:Location = [REDACTED] ATAWHAI DR,THE WOOD,NELSON CITY: @FOUNDERS PARK, T

14:43:28 Unit NELS217 [SITREP :] MULTIPLE SPOT FIRES ON FRONT OF FIRE, HELIS WILL BE RE

14:43:28 End of Duplicate Event data

14:43:28 End of Duplicate Event data

14:43:28 Duplicate Event:Location = ATAWHAI DR,THE WOOD,NELSON CITY, Type = VEG - VEGETAT

14:43:28 Duplicate Event:Location = IWA RD,THE WOOD,NELSON CITY, Caller Name = [REDACTED]

14:43:28 End of Duplicate Event data

14:43:28 Duplicate Event:Location = IWA RD,THE WOOD,NELSON CITY, Type = VEG - VEGETATION

14:43:28 End of Duplicate Event data

14:43:28 INC INFO: HILL ON FIRE ENDANGERING PROPERTY

14:43:28 FIRE, Caller Ph Number = [REDACTED], Call Source = 111, Event Source = 52390

14:43:28 [REDACTED] Caller Ph Number = [REDACTED], Caller Addr

14:43:28 ION FIRE, Caller Name = [REDACTED], Caller Ph Number = [REDACTED] Caller Add

14:43:28 ype = STRU - STRUCTURE FIRE, Caller Ph Number = [REDACTED] Call Source = 111In

14:43:28 QUIRED

14:43:28 rce = [REDACTED] VICKERMAN STREET, PORT NELSON, NELSON CITY, Call Source = 111Inc

14:43:28 Info

14:43:28 rce = TELECOM CELLULAR 027, BLENHEIM, MARLBOROUGH DISTRICT, Call Source = 111, E

14:43:28 c InfoHILL ON FIRE ENDANGERING PROPERTY, Event Source = Fire 111

14:43:28 vent Source = 52390

14:43:28 FIRE ON THE HILL IN , Event Source = 52390

14:43:29 End of Duplicate Event data

14:43:29 Duplicate Event:Location = IWA RD,THE WOOD,NELSON CITY, Type = VEG - VEGETATION

14:43:29 INC INFO: FIRE ON THE HILL IN

14:43:29 End of Duplicate Event data

14:43:29 INC INFO: VEGETATION FIRE

14:43:29 Unit NELS214 [SITREP :] AVAILABILITY PRIORITY TO BE MADE

14:43:29 INC INFO:

14:43:29 INC INFO:

14:43:29 End of Duplicate Event data

14:43:29 INC INFO:

14:43:29 Duplicate Event:Location = IWA RD,THE WOOD,NELSON CITY, Type = VEG - VEGETATION

14:43:29 FIRE, Call Source = 111Inc InfoVEGETATION FIRE

14:43:29 FIRE, Caller Name = TELECOM/PREPAID, Caller Ph Number = [REDACTED] Caller Addr

14:43:29 ess = TELECOM CELLULAR 027,, Call Source = 111, Event Source = 52390

14:43:30 INC INFO:

14:43:30 INC INFO: HILL ON FIRE ENDAGERING PROPERTY

14:43:30 End of Duplicate Event data

14:43:30 Duplicate Event:Location = IWA RD,THE WOOD,NELSON CITY, Caller Name = [REDACTED]

14:43:30 Duplicate Event:Location = IWA RD,THE WOOD,NELSON CITY, Type = VEG - VEGETATION

14:43:30 End of Duplicate Event data

14:43:30 Unit NELS217 [KP : PRIORITY MESSAGE]

14:43:30 Duplicate Event:Location = [REDACTED] NORTH RD,THE WOOD,NELSON CITY, Type = STRU - STRU

14:43:30 FIRE, Caller Name = [REDACTED], Caller Ph Number = [REDACTED]

14:43:30 CTURE FIRE, Caller Ph Number = [REDACTED], Call Source = 111Inc InfoHILL ON FIR

14:43:30 [REDACTED], Caller Ph Number = [REDACTED], Caller Address = [REDACTED] ORCHA

14:43:30 E ENDAGERING PROPERTY, Event Source = 52390

14:43:30 Caller Address = TELECOM CELLULAR 027, PAKURANGA HEIGHTS, AUCKLAND CITY, Call So

14:43:30 RD ROAD,, Call Source = 111, Event Source = 52390

14:43:30 urce = 111, Event Source = 52390

14:43:31 End of Duplicate Event data

14:43:31 Duplicate Event:Location = IWA RD,THE WOOD,NELSON CITY, Type = VEG - VEGETATION

14:43:31 INC INFO: BUSHES ON FIRE

14:43:31 End of Duplicate Event data

14:43:31 Multiple subscribers for caller number [REDACTED] TESA lookup recommended.

14:43:31 End of Duplicate Event data

14:43:31 INC INFO:

14:43:31 INC INFO: VEGETATION FIRE

14:43:31 ** Requirement PUMP added for alarm level 1

14:43:31 Duplicate Event:Location = IWA RD,THE WOOD,NELSON CITY, Type = VEG - VEGETATION

14:43:31 FIRE, Caller Name = [REDACTED], Caller Ph Number = [REDACTED], Caller Address =

14:43:31 FIRE, Call Source = 111Inc InfoVEGETATION FIRE

14:43:31 IWA RD,THE WOOD,NELSON CITY, Call Source = 111Inc InfoBUSHES ON FIRE , Event So

14:43:31 urce = 52390

14:43:32 Station Selcal used to Initiate Alerting.([REDACTED])

14:43:32 Duplicate Event:Location = IWA RD,THE WOOD,NELSON CITY, Type = VEG - VEGETATION

14:43:32 End of Duplicate Event data

14:43:32 Unit NELS217 [KP : PRIORITY MESSAGE]

14:43:32 INC INFO: VEGETATION FIRE

14:43:32 Duplicate Event:Location = IWA RD,THE WOOD,NELSON CITY, Type = VEG - VEGETATION

14:43:32 End of Duplicate Event data

14:43:32 INC INFO:

14:43:32 ALERTING_COMPLETED

14:43:32 FIRE, Call Source = 111Inc InfoVEGETATION FIRE

14:43:32 FIRE, Caller Name = [REDACTED], Caller Ph Number = [REDACTED], Caller Address = [REDACTED] RALPHINE WAY, MAITAI, NELSON CITY, Call Source = 111, Event Source = 52390

14:43:32 Unit NELS217 [KP : PRIORITY MESSAGE]

14:43:33 INC INFO: SCRUB FIRE

14:43:33 Duplicate Event:Location = IWA RD,THE WOOD,NELSON CITY, Type = VEG - VEGETATION

14:43:33 End of Duplicate Event data

14:43:33 Duplicate Event:Location = IWA RD,THE WOOD,NELSON CITY, Type = VEG - VEGETATION

14:43:33 INC INFO:

14:43:33 End of Duplicate Event data

14:43:33 End of Duplicate Event data

14:43:33 INC INFO:

14:43:33 Duplicate Event:Location = IWA RD,THE WOOD,NELSON CITY, Caller Ph Number = [REDACTED], Call Source = 111, Event Source = 52390

14:43:33 FIRE, Caller Name = [REDACTED], Caller Ph Number = [REDACTED], Call Source = 111, Event Source = Fire 111

14:43:33 FIRE, Caller Ph Number = [REDACTED], Call Source = 111, Event Source = Fire 111

14:43:33 er Address = TELECOM CELLULAR 027, KARORI, WELLINGTON CITY, Call Source = 111Inc

14:43:33 InfoSCRUB FIRE , Event Source = 52390

14:43:34 Duplicate Event:Location = IWA RD,THE WOOD,NELSON CITY, Caller Name = [REDACTED]

14:43:34 Duplicate Event:Location = IWA RD,THE WOOD,NELSON CITY, Type = VEG - VEGETATION

14:43:34 End of Duplicate Event data

14:43:34 End of Duplicate Event data

14:43:34 INC INFO:

14:43:34 Duplicate Event:Location = IWA RD,THE WOOD,NELSON CITY, Type = VEG - VEGETATION

14:43:34 INC INFO:

14:43:34 End of Duplicate Event data

14:43:34 INC INFO:

14:43:34 FIRE, Caller Ph Number = [REDACTED] Call Source = 111, Event Source = 52390

14:43:34 [REDACTED], Caller Ph Number = [REDACTED] Caller Address = [REDACTED] LOW STREET, PORT

14:43:34 FIRE, Caller Ph Number = [REDACTED], Call Source = 111, Event Source = 52390

14:43:34 NELSON, NELSON CITY, Call Source = 111, Event Source = 52390

14:43:35 End of Duplicate Event data

14:43:35 INC INFO: VEGETATION FIRE

14:43:35 Duplicate Event:Location = IWA RD,THE WOOD,NELSON CITY, Caller Name = [REDACTED]

14:43:35 Unit NELS217 [KP : PRIORITY MESSAGE] SO BRADLEY - HILLSIDE FIRE,, MULTIPLE PROP

14:43:35 INC INFO: BUSHES ON FIRE

14:43:35 End of Duplicate Event data

14:43:35 Duplicate Event:Location = IWA RD,THE WOOD,NELSON CITY, Type = VEG - VEGETATION

14:43:35 Duplicate Event:Location = IWA RD,THE WOOD,NELSON CITY, Type = VEG - VEGETATION

14:43:35 End of Duplicate Event data

14:43:35 INC INFO:

14:43:35 ERTIES ENDANGER,

14:43:35 FIRE, Call Source = 111Inc InfoVEGETATION FIRE

14:43:35 FIRE, Caller Name = [REDACTED], Caller Ph Number = [REDACTED] Caller Address

14:43:35 [REDACTED] Caller Ph Number = [REDACTED], Caller Address = [REDACTED] TRAFALGAR STREET,

14:43:35 s = TELECOM CELLULAR 027, BLENHEIM, MARLBOROUGH DISTRICT, Call Source = 111Inc I

14:43:35 THE WOOD, NELSON CITY, Call Source = 111, Event Source = 52390

14:43:35 nfoBUSHES ON FIRE, Event Source = 52390

14:43:36 KCODE [K1 : PROCEEDING TO INCIDENT]

14:43:36 Unit MAPU3111 [K1 : PROCEEDING TO INCIDENT]

14:43:36 Duplicate Event:Location = IWA RD,THE WOOD,NELSON CITY, Type = VEG - VEGETATION

14:43:36 Duplicate Event:Location = SNODGRASS AV,THE WOOD,NELSON CITY, Type = VEG - VEGET

14:43:36 INC INFO: FIRE

14:43:36 End of Duplicate Event data

14:43:36 Unit NELS217 [K11P : POLICE REQUIRED] TRAFFIC MANAGEMENT

14:43:36 End of Duplicate Event data

14:43:36 INC INFO:

14:43:36 ATION FIRE, Caller Name = [REDACTED], Caller Ph Number

14:43:36 FIRE, Caller Ph Number = [REDACTED] Call Source = 111, Event Source = 52390

14:43:36 = [REDACTED], Caller Address = TELECOM CELLULAR 027, FOXTON, HOROWHENUA DISTRIC

14:43:36 T, Call Source = 111Inc InfoFIRE, Event Source = Fire 111

14:43:37 .

14:43:37 Duplicate Event:Location = IWA RD,THE WOOD,NELSON CITY, Caller Name = [REDACTED]

14:43:37 Duplicate Event:Location = IWA RD,THE WOOD,NELSON CITY, Type = VEG - VEGETATION

14:43:37 INC INFO:

14:43:37 Multiple subscribers for caller number [REDACTED]. TESA lookup recommended.

14:43:37 INC INFO: BUSH FIRE

14:43:37 End of Duplicate Event data

14:43:37 End of Duplicate Event data

14:43:37 [REDACTED], Caller Ph Number = [REDACTED], Caller Address = [REDACTED] RALPHINE WAY, MAITAI, NELSON

14:43:37 FIRE, Caller Name = [REDACTED] Caller Ph Number = [REDACTED], Caller Address

14:43:37 N CITY, Call Source = 111, Event Source = 52390

14:43:37 = TELECOM CELLULAR 027, BLENHEIM, MARLBOROUGH DISTRICT, Call Source =

14:43:37 111Inc In

14:43:37 foBUSH FIRE, Event Source = Fire 111

14:43:38 Duplicate Event:Location = IWA RD,THE WOOD,NELSON CITY, Type = VEG -

14:43:38 VEGETATION

14:43:38 Duplicate Event:Location = SNODGRASS AV,THE WOOD,NELSON CITY, Type = VEG -

14:43:38 VEGET

14:43:38 INC INFO: FIRRE

14:43:38 End of Duplicate Event data

14:43:38 FIR2POL: TRAFFIC CONTROL REQUIRED URGENT

14:43:38 INC INFO:

14:43:38 Duplicate Event:Location = IWA RD,THE WOOD,NELSON CITY, Caller Name =

14:43:38 [REDACTED]

14:43:38 End of Duplicate Event data

14:43:38 Duplicate Event:Location = IWA RD,THE WOOD,NELSON CITY, Type = MIN - MINOR, Call

14:43:38 End of Duplicate Event data

14:43:38 [REDACTED] Caller Ph Number = [REDACTED], Caller Address = [REDACTED] BEACHVILLE CRESCENT, BE

14:43:38 FIRE, Caller Name = [REDACTED], Caller Ph Number = [REDACTED], Caller Address

14:43:38 ATION FIRE, Caller Name = [REDACTED], Caller Ph Number = [REDACTED], Ca

14:43:38 er Ph Number = [REDACTED], Call Source = 111, Event Source = 52390

14:43:38 ller Address = TELECOM CELLULAR 027, EDEN TERRACE, AUCKLAND CITY, Call Source

14:43:38 =

14:43:38 ACHVILLE, NELSON CITY, Call Source = 111, Event Source = 52390

14:43:38 s = TELECOM CELLULAR 027, BLENHEIM, MARLBOROUGH DISTRICT, Call Source =

14:43:38 111Inc I

14:43:38 nfoBUSHES ON FIRE, Event Source = 52390

14:43:38 111Inc InfoFIRRE, Event Source = Fire 111

14:43:39 INC INFO:

14:43:39 End of Duplicate Event data

14:43:39 Multiple subscribers for caller number [REDACTED]. TESA lookup recommended.

14:43:39 Duplicate Event:Location = IWA RD,THE WOOD,NELSON CITY, Type = VEG -

14:43:39 VEGETATION

14:43:39 End of Duplicate Event data

14:43:39 Duplicate Event:Location = IWA RD,THE WOOD,NELSON CITY, Type = VEG -

14:43:39 VEGETATION

14:43:39 End of Duplicate Event data

14:43:39 INC INFO:

14:43:39 FIRE, Caller Name = [REDACTED], Caller Ph Number = [REDACTED],

14:43:39 Caller

14:43:39 FIRE, Caller Name = [REDACTED] Caller Ph

14:43:39 Number

14:43:39 = [REDACTED], Caller Address = 19 LNP FICT,, Call Source = 111Inc InfoBUSH FIRE,
14:43:39 Address = [REDACTED] NORTH ROAD, THE WOOD, NELSON CITY, Call Source = 111, Event Source
14:43:39 Event Source = 52390
14:43:39 = Fire 111
14:43:40 INC INFO: BUSH FIRE
14:43:40 Duplicate Event:Location = IWA RD,THE WOOD,NELSON CITY, Caller Name =
[REDACTED]
14:43:40 Duplicate Event:Location = IWA RD,THE WOOD,NELSON CITY, Type = VEG -
VEGETATION
14:43:40 End of Duplicate Event data
14:43:40 End of Duplicate Event data
14:43:40 INC INFO:
14:43:40 End of Duplicate Event data
14:43:40 INC INFO:
14:43:40 Duplicate Event:Location = IWA RD,THE WOOD,NELSON CITY, Type = VEG -
VEGETATION
14:43:40 FIRE, Caller Ph Number = [REDACTED], Call Source = 111, Event Source = 52390
14:43:40 [REDACTED], Caller Ph Number = [REDACTED], Caller Address = [REDACTED] HANBY PARK, MAITAI,
14:43:40 FIRE, Caller Name = TELSTRACLEAR LTD, Caller Ph Number = [REDACTED] Caller Addr
14:43:40 ess = [REDACTED] HAVEN ROAD, BEACHVILLE, NELSON CITY, Call Source = 111, Event Source =
14:43:40 NELSON CITY, Call Source = 111, Event Source = 52390
14:43:40 Fire 111
14:43:41 INC INFO:
14:43:41 End of Duplicate Event data
14:43:41 End of Duplicate Event data
14:43:41 Duplicate Event:Location = IWA RD,THE WOOD,NELSON CITY, Type = VEG -
VEGETATION
14:43:41 FIRE, Call Source = 111Inc InfoVEGETATION FIRE
14:43:42 INC INFO: VEGETATION FIRE
14:43:50 Duplicate Event:Location = IWA RD,THE WOOD,NELSON CITY, Type = VEG -
VEGETATION
14:43:50 FIRE, Caller Ph Number = [REDACTED], Call Source = 111, Event Source = 52390
14:43:51 End of Duplicate Event data
14:43:52 INC INFO:
14:43:55 Duplicate Event:Location = WALTERS BLFF,ATAWHAI,NELSON CITY, Type = VEG -
VEGETA
14:43:55 End of Duplicate Event data
14:43:55 TION FIRE, Caller Ph Number = [REDACTED], Call Source = 111Inc InfoFIRE IN AREA
14:43:55 , Event Source = 52390
14:43:56 INC INFO: FIRE IN AREA
14:43:58 Duplicate Event:Location = IWA RD,THE WOOD,NELSON CITY, Type = VEG -
VEGETATION
14:43:58 End of Duplicate Event data
14:43:58 FIRE, Caller Name = [REDACTED] Caller Ph Number = [REDACTED], Caller Address

14:43:58 s = ■ PINNACLE PLACE, WAKATU, NELSON CITY, Call Source = 111, Event Source = 523
14:43:58 90
14:43:59 ** Requirement TIC removed for alarm level 1
14:43:59 INC INFO: FIRE THREATENING HOUSES
14:43:59 End of Duplicate Event data
14:43:59 Duplicate Event:Location = IWA RD,THE WOOD,NELSON CITY, Type = VEG -
VEGETATION
14:43:59 KCODE [K1 : PROCEEDING TO INCIDENT]
14:43:59 Unit NELS214 [K1 : PROCEEDING TO INCIDENT]
14:43:59 ** Requirement TIC added for alarm level 1
14:43:59 Duplicate Event:Location = IWA RD,THE WOOD,NELSON CITY, Type = STRU -
STRUCTURE
14:43:59 FIRE, Caller Ph Number = ■■■■■■■■■■, Call Source = 111Inc InfoSCRUB.FIRE , Even
14:43:59 FIRE, Caller Name = ■■■■■■■■■■, Caller Ph Number = ■■■■■■■■■■, Caller Adres
14:43:59 s = TELECOM CELLULAR 027, MIRAMAR, WELLINGTON CITY, Call Source = 111Inc
InfoFIR
14:43:59 t Source = 52390
14:43:59 E THREATENING HOUSES, Event Source = Fire 111
14:44:00 INC INFO:
14:44:00 Unit NELS214 [KC : UNIT CALLING]
14:44:00 End of Duplicate Event data
14:44:00 Duplicate Event:Location = IWA RD,THE WOOD,NELSON CITY, Type = VEG -
VEGETATION
14:44:00 ** Requirement TORT added for alarm level 1
14:44:00 FIRE, Caller Ph Number = ■■■■■■■■■■, Call Source = 111, Event Source = Fire 111
14:44:01 INC INFO: SCRUB FIRE
14:44:13 ** LOI search completed at 08/02/19 14:32:50
14:44:13 ** ELOI search completed at 02/08/19 14:32:50 - 1 result
14:44:13 INC INFO: TREE FIRE
14:44:13 Duplicate Event:Location = IWA RD,THE WOOD,NELSON CITY, Type = VEG -
VEGETATION
14:44:13 ALERTING_COMPLETED
14:44:13 PA Selcal used to Initiate Alerting.(■■■■■)
14:44:13 ** Recommended unit NELS217 for requirement PUMP (>2.1 km)
14:44:13 FIRE, Call Source = 111
14:44:14 Duplicate Event:Location = IWA RD,THE WOOD,NELSON CITY, Type = VEG -
VEGETATION
14:44:14 Multiple subscribers for caller number ■■■■■■■■■■. TESA lookup recommended.
14:44:14 End of Duplicate Event data
14:44:14 INC INFO: TREES ON FIRE
14:44:14 Duplicate Event:Location = IWA RD,THE WOOD,NELSON CITY, Type = VEG -
VEGETATION
14:44:14 THIS IS HALFWAY UP THE ROAD FROM ATAWHAI DRIVE

14:44:14 End of Duplicate Event data

14:44:14 FIRE, Caller Name = [REDACTED], Caller Ph Number = [REDACTED], Caller

14:44:14 FIRE, Caller Ph Number = [REDACTED], Call Source = 111, Event Source = Fire 111

14:44:14 Address = [REDACTED] ATAWHAI DRIVE, THE WOOD, NELSON CITY, Call Source = 111Inc InfoTR

14:44:14 EES ON FIRE, Event Source = Fire 111

14:44:15 INC INFO: TREES ON FIRE

14:44:15 End of Duplicate Event data

14:44:15 AL: PAGING ACK RECEIVED FROM STATION 3221 at 08/02/19 14:34:00

14:44:15 KCODE [K1 : PROCEEDING TO INCIDENT]

14:44:15 Duplicate Event:Location = IWA RD,THE WOOD,NELSON CITY, Type = VEG -

14:44:15 VEGETATION

14:44:15 INC INFO:

14:44:15 Unit NELS217 [K1 : PROCEEDING TO INCIDENT]

14:44:15 FIRE, Caller Name = [REDACTED], Caller Ph Number = [REDACTED], Caller Addre

14:44:15 ss = [REDACTED] ATAWHAI DRIVE, THE WOOD, NELSON CITY, Call Source = 111Inc InfoTREES ON

14:44:15 FIRE, Event Source = Fire 111

14:44:16 End of Duplicate Event data

14:44:16 KCODE [K1 : PROCEEDING TO INCIDENT]

14:44:16 Duplicate Event:Location = IWA RD,THE WOOD,NELSON CITY, Type = VEG -

14:44:16 VEGETATION

14:44:16 CLOSE TO A HOUSE NOW

14:44:16 INC INFO: HILLSIDE ON FIRE

14:44:16 Unit NELS217 [K1 : PROCEEDING TO INCIDENT]

14:44:16 Duplicate Event:Location = [REDACTED] ATAWHAI DR,THE WOOD,NELSON CITY: @FOUNDERS

14:44:16 PARK, T

14:44:16 ype = VEG - VEGETATION FIRE, Caller Ph Number = [REDACTED] Call Source = 111In

14:44:16 FIRE, Caller Ph Number = [REDACTED] Call Source = 111, Event Source = Fire 111

14:44:16 c InfoHILLSIDE ON FIRE, Event Source = Fire 111

14:44:17 Duplicate Event:Location = IWA RD,THE WOOD,NELSON CITY, Type = VEG -

14:44:17 VEGETATION

14:44:17 End of Duplicate Event data

14:44:17 INC INFO:

14:44:17 INC INFO:

14:44:17 Duplicate Event:Location = ATAWHAI DR,THE WOOD,NELSON CITY, Type = VEG -

14:44:17 VEGETAT

14:44:17 End of Duplicate Event data

14:44:17 Duplicate Event:Location = IWA RD,THE WOOD,NELSON CITY, Type = VEG -

14:44:17 VEGETATION

14:44:17 End of Duplicate Event data

14:44:17 End of Duplicate Event data

14:44:17 ION FIRE, Caller Name = [REDACTED], Caller Ph Number = [REDACTED]

14:44:17 FIRE, Call Source = 111Inc InfoVEGETATION FIRE

14:44:17 FIRE, Caller Name = [REDACTED] Caller Ph Number = [REDACTED], Caller Add

14:44:17 ■ Caller Address = BOLT ROAD, ANNESBROOK, NELSON CITY, Call Source = 111, Even
14:44:17 ress = ■ TASMAN STREET, THE WOOD, NELSON CITY, Call Source = 111Inc InfoHILLSIDE
14:44:17 ON FIRE, Event Source = Fire 111
14:44:17 t Source = North Admin A
14:44:18 Duplicate Event:Location = IWA RD,THE WOOD,NELSON CITY, Type = VEG -
VEGETATION
14:44:18 End of Duplicate Event data
14:44:18 INC INFO: SCRUB FIRE
14:44:18 Duplicate Event:Location = IWA RD,THE WOOD,NELSON CITY, Type = VEG -
VEGETATION
14:44:18 INC INFO: VEGETATION FIRE
14:44:18 INC INFO: HILLSIDE ON FIRE
14:44:18 Duplicate Event:Location = ■ ATAWHAI DR,THE WOOD,NELSON CITY, Type = VEG -
VEGE
14:44:18 End of Duplicate Event data
14:44:18 INC INFO:
14:44:18 FIRE, Caller Name = ■ Caller Ph Number = ■, Caller Add
14:44:18 TATION FIRE, Caller Name = ■, Caller Ph Number = ■
14:44:18 FIRE, Caller Ph Number = ■, Call Source = 111, Event Source = Fire 111
14:44:18 ress = TELECOM CELLULAR 027,, Call Source = 111Inc InfoSCRUB FIRE, Event Source
14:44:18 Caller Address = ■ ATAWHAI DRIVE, THE WOOD, NELSON CITY, Call Source = 111, Eve
14:44:18 nt Source = Fire 111
14:44:18 = Fire 111
14:44:19 Duplicate Event:Location = IWA RD,THE WOOD,NELSON CITY, Type = VEG -
VEGETATION
14:44:19 INC INFO:
14:44:19 CALLER STATED NO ROAD ACCESS TO THE FIRE
14:44:19 End of Duplicate Event data
14:44:19 INC INFO: FIRE ON HILLSIDE
14:44:19 Unit NELS217 [KP : PRIORITY MESSAGE] RESPOND NELS214, HELIS AND TANKERS
14:44:19 End of Duplicate Event data
14:44:19 FIRE, Caller Ph Number = ■, Call Source = 111Inc InfoFIRE ON HILLSIDE,
14:44:19 Event Source = Fire 111
14:44:20 MSU Selcal used to Initiate Alerting ■
14:44:20 Duplicate Event:Location = IWA RD,THE WOOD,NELSON CITY, Type = VEG -
VEGETATION
14:44:20 ALERTING_COMPLETED
14:44:20 Duplicate Event:Location = ■ ATAWHAI DR,THE WOOD,NELSON CITY: @FOUNDERS
PARK, T
14:44:20 NELSON STATION ARRANGING A CALL BACK CREW
14:44:20 INC INFO:
14:44:20 End of Duplicate Event data
14:44:20 type = VEG - VEGETATION FIRE, Caller Ph Number = ■, Call Source = 111In

14:44:20 FIRE, Caller Name = [REDACTED], Caller Ph Number = [REDACTED] Call
14:44:20 c InfoBUSH FIRE, Event Source = Fire 111
14:44:20 er Address = [REDACTED] VICKERMAN STREET, PORT NELSON, NELSON CITY, Call Source = 111,
E
14:44:20 vent Source = Fire 111
14:44:24 Duplicate Event:Location = IWA RD,THE WOOD,NELSON CITY, Type = VEG -
VEGETATION
14:44:24 End of Duplicate Event data
14:44:24 FIRE, Caller Name = [REDACTED], Caller Ph Number = [REDACTED] Caller Address = T
14:44:24 ELECOM CELLULAR 027, WELLINGTON CENTRAL, WELLINGTON CITY, Call Source =
111, Eve
14:44:24 nt Source = 52390
14:44:25 INC INFO:
14:44:30 Duplicate Event:Location = ATAWHAI DR,THE WOOD,NELSON CITY, Type = VEG -
VEGETAT
14:44:30 End of Duplicate Event data
14:44:30 ION FIRE, Caller Name = [REDACTED], Caller Ph Number =
[REDACTED],
14:44:30 Caller Address = TELECOM CELLULAR 027, KARORI, WELLINGTON CITY, Call Source = 1
14:44:30 11Inc InfoFIRE, Event Source = 52390
14:44:31 INC INFO: FIRE
14:44:37 CATION
14:44:39 MSU Selcal used to Initiate Alerting ([REDACTED])
14:44:41 ALERTING_COMPLETED
14:44:44 Unit MOTU3611 [K1 : PROCEEDING TO INCIDENT]
14:44:44 KCODE [K1 : PROCEEDING TO INCIDENT]
14:44:53 AL: PAGING ACK RECEIVED FROM STATION 3222 at 08/02/19 14:44:53
14:44:59 Duplicate Event:Location = IWA RD,THE WOOD,NELSON CITY, Type = VEG -
VEGETATION
14:44:59 FIRE, Call Source = 111Inc InfoVEGETATION FIRE
14:45:00 End of Duplicate Event data
14:45:01 INC INFO: VEGETATION FIRE
14:45:57 End of Duplicate Event data
14:45:57 Duplicate Event:Location = IWA RD,THE WOOD,NELSON CITY, Type = VEG -
VEGETATION
14:45:57 FIRE, Call Source = 111Inc InfoVEGETATION FIRE
14:45:58 INC INFO: VEGETATION FIRE
14:46:07 End of Duplicate Event data
14:46:07 Duplicate Event:Location = IWA RD,THE WOOD,NELSON CITY, Type = VEG -
VEGETATION
14:46:07 FIRE, Caller Ph Number = [REDACTED], Call Source = 111, Event Source = 52390
14:46:08 INC INFO:
14:46:24 End of Duplicate Event data
14:46:24 Duplicate Event:Location = IWA RD,THE WOOD,NELSON CITY, Type = VEG -
VEGETATION

14:46:24 FIRE, Caller Name = [REDACTED], Caller Ph Number = [REDACTED] Caller Ad
14:46:24 dress = [REDACTED] BRABANT DRIVE, RUBY BAY, TASMAN DISTRICT, Call Source = 111Inc InfoS
14:46:24 MOKE SEEN FROM ACROSS THE BAY, Event Source = 52390
14:46:25 Duplicate Event:Location = IWA RD,THE WOOD,NELSON CITY, Type = VEG -
VEGETATION
14:46:25 INC INFO: SMOKE SEEN FROM ACROSS THE BAY
14:46:25 End of Duplicate Event data
14:46:25 FIRE, Call Source = 111
14:46:26 INC INFO:
14:46:59 KCODE [K1 : PROCEEDING TO INCIDENT]
14:47:00 Unit VSOTASMAL1 [K1 : PROCEEDING TO INCIDENT]
14:47:08 End of Duplicate Event data
14:47:08 Duplicate Event:Location = IWA RD,THE WOOD,NELSON CITY, Type = VEG -
VEGETATION
14:47:08 FIRE, Call Source = 111
14:47:09 INC INFO:
14:47:18 Duplicate Event:Location = IWA RD,THE WOOD,NELSON CITY, Type = VEG -
VEGETATION
14:47:18 End of Duplicate Event data
14:47:18 FIRE, Caller Ph Number = [REDACTED], Call Source = 111, Event Source = 52390
14:47:20 INC INFO:
14:47:39 End of Duplicate Event data
14:47:39 Duplicate Event:Location = IWA RD,THE WOOD,NELSON CITY, Caller Name = [REDACTED]
[REDACTED]
14:47:39 [REDACTED] Caller Ph Number = [REDACTED] Caller Address = TELECOM CELLULAR 027
14:47:39 , APPLEBY, TASMAN DISTRICT, Call Source = 111, Event Source = 52390
14:47:40 INC INFO:
14:48:12 KCODE [K1 : PROCEEDING TO INCIDENT]
14:48:12 Unit BRIG5075 [K1 : PROCEEDING TO INCIDENT]
14:49:58 Duplicate Event:Location = ATAWHAI DR,THE WOOD,NELSON CITY, Type = VEG -
VEGETAT
14:49:58 INC INFO: FIRE IN THE HILLS
14:49:58 End of Duplicate Event data
14:49:58 ION FIRE, Caller Name = [REDACTED], Caller Ph Number = [REDACTED]
Cal
14:49:58 ler Address = [REDACTED] BEACH ROAD,, Call Source = 111Inc InfoFIRE IN THE HILLS , E
14:49:58 vent Source = 52390
14:52:00 MSU Selcal used to Initiate Alerting ([REDACTED])
14:52:14 Selcal turnout error
14:52:16 ALERTING_COMPLETED
14:52:19 End of Duplicate Event data
14:52:19 Duplicate Event:Location = IWA RD,THE WOOD,NELSON CITY, Type = VEG -
VEGETATION
14:52:19 FIRE, Call Source = 111Inc InfoVEGETATION FIRE

14:52:20 INC INFO: VEGETATION FIRE
14:52:28 KCODE [K1 : PROCEEDING TO INCIDENT]
14:52:29 Unit NELS2111 [K1 : PROCEEDING TO INCIDENT]
14:55:00 End of Duplicate Event data
14:55:00 Duplicate Event:Location = IWA RD,THE WOOD,NELSON CITY, Type = VEG -
VEGETATION
14:55:00 FIRE, Caller Name = TELECOM/PREPAID, Caller Ph Number = [REDACTED], Caller Addr
14:55:00 ess = TELECOM CELLULAR 027, OAMARU, WAITAKI DISTRICT, Call Source = 111, Event
S
14:55:00 ource = 52390
14:55:02 INC INFO:
14:56:13 Unit RICH337 [KC : UNIT CALLING]
14:56:20 Duplicate Event:Location = IWA RD,THE WOOD,NELSON CITY, Type = VEG -
VEGETATION
14:56:20 End of Duplicate Event data
14:56:20 FIRE, Caller Ph Number = [REDACTED], Call Source = 111, Event Source = 52390
14:56:21 INC INFO:
14:56:45 Unit RICH337 [KP : PRIORITY MESSAGE]
14:56:48 MSU Selcal used to Initiate Alerting ([REDACTED])
14:56:48 MSU Selcal used to Initiate Alerting.([REDACTED])
14:56:51 ALERTING_COMPLETED
14:56:53 ALERTING_COMPLETED
14:57:18 KCODE [K4 : ON RT INSIDE NORMAL TURNOUT
14:57:18 Unit RICH331 [K4 : ON RT INSIDE NORMAL TURNOUT AREA]
14:57:30 Unit RICH337 [KP : PRIORITY MESSAGE] CAN YOU URGENTLY GET POLICE, TOTAL
BOTTLE
14:57:30 NECK ON Q E 2 DRIVE
14:57:35 KCODE [K1 : PROCEEDING TO INCIDENT]
14:57:35 Unit NELS212 [K1 : PROCEEDING TO INCIDENT]
14:57:50 AL: PAGING ACK RECEIVED FROM STATION 3221 at 08/02/19 14:57:50
14:58:29 FIR2POL URGNTLY NEED TRAFFIC CONTROL ON Q E 2 DRIVE
14:59:46 KCODE [K2 : IN ATTENDANCE AT INCIDENT]
14:59:46 Unit RICH337 [K2 : IN ATTENDANCE AT INCIDENT]
14:59:49 KCODE [K2 : IN ATTENDANCE AT INCIDENT]
14:59:49 Unit NELS214 [K2 : IN ATTENDANCE AT INCIDENT]
15:04:10 KCODE [K1 : PROCEEDING TO INCIDENT]
15:04:10 Unit STOK222 [K1 : PROCEEDING TO INCIDENT]
15:04:23 Unit TASMARL1 [K2 : IN ATTENDANCE AT INCIDENT]
15:04:23 KCODE [K2 : IN ATTENDANCE AT INCIDENT]
15:04:52 HIRA RESPONDING IN PRIVATE VEHICLE WITH TRAILER AND PUMPS
15:05:12 KCODE [K2 : IN ATTENDANCE AT INCIDENT]
15:05:12 Unit STOK222 [K2 : IN ATTENDANCE AT INCIDENT]

15:05:24 KCODE [K1 : PROCEEDING TO INCIDENT]
15:05:24 Unit RICH331 [K1 : PROCEEDING TO INCIDENT]
15:05:31 HIRA FIRE ADHOC PAGED AND SIREN ACTIVATED FOR CREW TO ASSIST
15:06:44 FROM RCC COURTESY OF FRC HENDERSON MAINTAIN COVER OF 2 PUMPS ON
WAKEFIELD AND NE
15:06:44 LSON STATIONS
15:07:21 Radio used to Initiate Alerting.
15:07:22 ALERTING_COMPLETED
15:07:46 Duplicate Event:Location = [REDACTED] GREAT NORTH RD AUCKLAND : @NCCCross Street 1KIRK
15:07:46 End of Duplicate Event data
15:07:46 INC INFO: MALE CALLER , SAID FIRE IN NELSON, FIRE TRUCKS IN BACKGROUND
15:07:46 ** LOI search completed at 08/02/19 14:40:22
15:07:46 STCross Street 2WAIMA ST, Type = ADV ADVISED, Caller Name = [REDACTED]
15:07:46 [REDACTED], Caller Ph Number = [REDACTED] Caller Address = TELECOM
CE
15:07:46 LLULAR 027, PAENGAROA, WESTERN BAY OF PLENTY DISTRICT, Call Source =
111Alarm Le
15:07:46 vel1Inc InfoMALE CALLER , SAID FIRE IN NELSON, FIRE TRUCKS IN BACKGROUND ,
Event
15:07:46 Source = Fire 111
15:07:47 ** Cross Referenced to Event # F2706193 at: 08/02/19 15:07:47
15:07:49 kcode [K1 : PROCEEDING TO INCIDENT]
15:07:49 Unit STOK221 [K1 : PROCEEDING TO INCIDENT]
15:08:43 Unit TASMARL1 [KC : UNIT CALLING]
15:08:52 Unit TASMARL1 [KC : UNIT CALLING]
15:08:55 KCODE [K4 : ON RT INSIDE NORMAL TURNOUT
15:08:55 Unit STOK221 [K4 :ON RT INSIDE NORMAL TURNOUT AREA]
15:08:59 [REDACTED] FROM HALES HELIS ASKING IF REQUIRED - ADVISED WILL LET KNOW
15:09:17 FROM NELSON FIRE CREW OF FOUR COMING IN THE UTE AND THEN IT WILL
RETURN TO STATI
15:09:17 ON FOR MORE CREW
15:09:47 Unit TASMARL1 [KC : UNIT CALLING]
15:09:54 MOTUEKA CFO ADVISES CREW AVAIL AND KAITERITERI IF ANYTHING LOCAL
15:12:14 Unit BRIG5075 [KC : UNIT CALLING]
15:12:32 KCODE [K2 : IN ATTENDANCE AT INCIDENT]
15:12:32 Unit VSOTASMAL1 [K2 : IN ATTENDANCE AT INCIDENT]
15:12:43 CONTACT RFO RE [REDACTED] OFFER OF HELI IF REQUIRED, [REDACTED] WILL
COME BA
15:12:43 CK THROUGH COMCEN IF ADIDTIONAL HELIS REQUIRED
15:12:46 Unit BRIG5075 [KP : PRIORITY MESSAGE]
15:13:32 Unit BRIG5075 [K2 : IN ATTENDANCE AT INCIDENT]
15:13:32 KCODE [K2 : IN ATTENDANCE AT INCIDENT]
15:13:38 Unit BRIG5075 [KP : PRIORITY MESSAGE] TRAFFIC BOTTLE NECK.. VERY BAD

15:14:02 Unit NELS214 [KC : UNIT CALLING]

15:14:37 Unit RFONELTAS1 [K1 : PROCEEDING TO INCIDENT]

15:14:37 KCODE [K1 : PROCEEDING TO INCIDENT]

15:14:56 KCODE [K1 : PROCEEDING TO INCIDENT]

15:14:56 Unit RFONELTAS1 [K1 : PROCEEDING TO INCIDENT]

15:15:11 Unit NELS214 [SITREP :] SSO SCOTT - FIRE FRONT 300 METRS, MULTIPLE HOUSES AT R

15:15:11 ISK, 2 PUMPS AND LPDS IN USE

15:15:37 Unit TASMARL1 [KC : UNIT CALLING]

15:15:51 Unit TASMARL1 [SITREP :] 8 HOUSES 60 X 40 FRONT MOVING THROUGH SCRUB AND PINES

15:15:51 - 3 HELIS ON HEAD - DELIVERIES PROTECTING STRUCTURES

15:16:58 Unit TASMARL1 [KC : UNIT CALLING]

15:17:25 CFO STROKE IN PRIVATE CAR STILL RESPONDING TO CHECK AREA FOR ANOTHER FIRE PER REQ

15:17:25 UEST FROM COMCEN

15:19:35 Unit TASMARL1 [K45 : COMMAND RESPONSIBILITY CHANGED TO - NAME] AC HAYWARD - ICP

15:19:35 NELS214 - FOUNDERS PARK FOR ALL RESPONDING APPLIANCES

15:21:31 kcode [K2 : IN ATTENDANCE AT INCIDENT]

15:21:31 Unit NELS2111 [K2 : IN ATTENDANCE AT INCIDENT]

15:22:23 kcode [K2 : IN ATTENDANCE AT INCIDENT]

15:22:23 Unit NELS212 [K2 : IN ATTENDANCE AT INCIDENT]

15:24:26 Unit RICH331 [K2 : IN ATTENDANCE AT INCIDENT]

15:24:26 KCODE [K2 : IN ATTENDANCE AT INCIDENT]

15:24:36 Unit TASMARL1 [KP : PRIORITY MESSAGE]

15:25:19 Unit MAPU3111 [K2 : IN ATTENDANCE AT INCIDENT]

15:25:19 KCODE [K2 : IN ATTENDANCE AT INCIDENT]

15:25:28 Unit TASMARL1 [KP : PRIORITY MESSAGE] K11 AMB - [REDACTED]

15:25:28 [REDACTED], TO MEET AT FOUNDERS PARK ATAWHAI DR

15:26:14 FIR2AMB WE REQUIRE YOU AT FOUNDERS PARK, ATAWHAI DR... [REDACTED]

15:26:14 [REDACTED]

15:26:46 Unit NELS217 [K2 : IN ATTENDANCE AT INCIDENT]

15:26:46 KCODE [K2 : IN ATTENDANCE AT INCIDENT]

15:26:54 ** WARNING: FAILED TO SEND [F2706181] TO AMBO

15:27:21 AMBULANCE ADVISED VERBALLY

15:27:49 KCODE [K2 : IN ATTENDANCE AT INCIDENT]

15:27:49 Unit MOTU3611 [K2 : IN ATTENDANCE AT INCIDENT]

15:28:34 Unit NELS214 [COMCEN COM : MESSAGE] MOTU3611 IS ARRIVING, WHERE WOULD YOU LIKE T

15:28:34 HEM??? (BEHIND NELS214)

15:30:14 Duplicate Event: WALTERS BLFF NELSON CITYCross Street 1ATAWHAI DRCross Street 2H

15:30:14 AVENVIEW, Type = ADV 1F ADVISED ASSIST FIRE/AMBULANCE/TRAFFIC, Caller Name =
[REDACTED]

15:30:14 [REDACTED] Caller Ph Number = [REDACTED], Caller Address = [REDACTED] EXAMINER
ST,NELSON

15:30:14 ,NELSON CITY, Call Source = ANI/ALIAAlarm Level1Inc InfoCAN SEE A FIRE - LOOKS LI
15:30:14 KE A GRASS FIRE, Event Source = 51390

15:30:15 HEADLINE: CAN SEE A FIRE - LOOKS LIKE A GRASS FIRE

15:30:15 TD NIL

15:30:16 LOOKS LIKE BUSH IS ON FIRE

15:30:16 ** LOI search completed at 08/02/19 14:46:45

15:30:16 NNNN

15:30:16 RRRR

15:30:16 ** ELOI search completed at 02/08/19 14:50:05 - 1 result

15:30:16 ** EVENT COPIED TO FIRE VIA INTERCAD

15:30:16 INFMT IS A BIT AWAY

15:30:17 ** Event Priority changed from 2 to 9 at: 08/02/19 14:52:53

15:30:17 End of Duplicate Event data

15:30:17 ** Event Type changed from POL2FIR to ADV at: 08/02/19 14:52:53

15:30:18 ** Cross Referenced to Event # F2706214 at: 08/02/19 15:30:18

15:30:30 INC INFO: FIRE ON HILLSIDE

15:30:30 Duplicate Event: IWA RD NELSON CITYCross Street 1ATAWHAI DR, Type = ADV ADVISED,
15:30:30 ** LOI search completed at 08/02/19 14:44:55

15:30:30 Caller Ph Number = [REDACTED] Call Source = 111Alarm Level1Inc InfoFIRE ON HI
15:30:30 LLSIDE, Event Source = 52390

15:30:31 ** Event Location changed from "NULL,NELSON,NELSON CITY: @NELSON" to "IWA
RD,THE

15:30:31 ** LOI search completed at 08/02/19 14:47:40

15:30:31 End of Duplicate Event data

15:30:31 ** ELOI search completed at 02/08/19 14:47:39 - 1 result

15:30:31 WOOD,NELSON CITY" at: 08/02/19 14:47:38

15:30:32 ** Cross Referenced to Event # F2706201 at: 08/02/19 15:30:31

15:30:44 Duplicate Event: ATAWHAI DR NELSON CITYCross Street 1BAY VIEW RDCross Street 2TU
15:30:44 I GLEN RD, Type = 1F ADV ASSIST FIRE/AMBULANCE/TRAFFIC ADVISED, Subtype = P1,
Ca

15:30:44 ller Name = [REDACTED], Caller Ph Number = [REDACTED], Call Source = PHONEA
15:30:44 larm Level1Inc InfoINFRMT CAN SEE FIRE AND SMOKE

15:30:45 ** LOI search completed at 08/02/19 14:41:57

15:30:45 HEADLINE: INFRMT CAN SEE FIRE AND SMOKE

15:30:45 TD NIL

15:30:46 INFRMT IS APPROX 1KM AWAY

15:30:46 DESCRIBED AS WALTERS BLUFF WALKWAY

15:30:46 INFRMT LEFT TO GO HOME

15:30:46 NNNN
15:30:46 INFRMT CAN SEE HELICOPTER
15:30:46 FIRE TAKING HOLD OF BUSH
15:30:46 RRRR
15:30:46 INFRMT STATES SHE CANT HEAR ANY FIRE ENGINES
15:30:47 ** EVENT COPIED TO FIRE VIA INTERCAD
15:30:47 ** Event Type changed from POL2FIR to ADV at: 08/02/19 14:52:33
15:30:47 ** Event Priority changed from 2 to 9 at: 08/02/19 14:52:33
15:30:47 ** Event Type changed from 1F(2) to 1F(P1) at: 08/02/19 14:45:41
15:30:48 End of Duplicate Event data
15:30:48 INC INFO: FIRE SEEN FROM WAKEFIELD
15:30:48 End of Duplicate Event data
15:30:48 ** Cross Referenced to Event # F2706204 at: 08/02/19 15:30:48
15:30:48 Duplicate Event:Location = ATAWHAI DR,ATAWHAI,NELSON CITY, Type = VEG -
VEGETATI
15:30:48 ON FIRE, Caller Name = [REDACTED], Caller Ph Number = [REDACTED] Call Source = 111In
15:30:48 c InfoFIRE SEEN FROM WAKEFIELD, Event Source = 52390
15:31:09 Duplicate Event: NELSON CITYCross Street 1NORTH RDCross Street 2WALKWAY, Type =
15:31:09 ADV 1F ADVISED ASSIST FIRE/AMBULANCE/TRAFFIC, Caller Name = [REDACTED]
15:31:09 Caller P
15:31:09 h Number = [REDACTED], Caller Address = [REDACTED] RUTHERFORD ST, NELSON, Call Source =
15:31:09 ANI/ALIArm Level1Inc InfoCAN SEE FIRE UP IN "THE WOODS" , Event Source = 5139
15:31:09 0
15:31:10 NNNN
15:31:10 SPECIFICALLY ON THE TRACK TO "CENTRE OF NZ"
15:31:10 RRRR
15:31:10 INFT TRIED CALLING FIRE BUT CANT GET THROUGH
15:31:10 CAN SEE OTHER JOBS
15:31:10 HEADLINE: CAN SEE FIRE UP IN "THE WOODS"
15:31:10 ** LOI search completed at 08/02/19 14:42:05
15:31:11 ** EVENT COPIED TO FIRE VIA INTERCAD
15:31:11 End of Duplicate Event data
15:31:11 ** Event Priority changed from 2 to 9 at: 08/02/19 14:52:42
15:31:11 ** Event Type changed from POL2FIR to ADV at: 08/02/19 14:52:41
15:31:12 ** Cross Referenced to Event # F2706200 at: 08/02/19 15:31:12
15:31:55 Duplicate Event:Location = [REDACTED] HARDY ST EAST NELSON CITY : [REDACTED]
[REDACTED]
15:31:55 [REDACTED] Cross Street 1TORY STCross Street 2PITT ST, Type = FIR2POL NE
FIR
15:31:55 E REQUEST POLICE ASSIST NON EMERGENCY, Caller Name = [REDACTED]
[REDACTED]
15:31:55 [REDACTED], Caller Ph Number = [REDACTED], Caller Address = [REDACTED] NAYLAND ROAD, STOKE, NELS

15:31:55 ON CITY, Call Source = 111Alarm Level1Inc InfoWANTS TO KNOW WHAT DO WITH [REDACTED]
[REDACTED]

15:31:55 [REDACTED], Event Source = 52390

15:31:56 ** ELOI search completed at 02/08/19 15:00:33 - 1 result

15:31:56 ** Event Location changed from "[REDACTED] HARDY ST EAST,MAITAI,NELSON CITY" to "[REDACTED]"

15:31:56 TOLD CALLER TO FOLLOW EVAC PLAN AND MOVE [REDACTED] AWAY FROM FIRE AS SOON AS THEY CAN

15:31:56 ** LOI search completed at 08/02/19 14:59:18

15:31:56 INC INFO: WANTS TO KNOW WHAT DO WITH [REDACTED]

15:31:56 [REDACTED] HARDY ST EAST,MAITAI,NELSON CITY: [REDACTED]"
at: 08/02/
19 15:00:32

15:31:57 ** LOI search completed at 08/02/19 15:00:34

15:31:57 [REDACTED] ACK

15:31:57 End of Duplicate Event data

15:31:57 ** Cross Referenced to Event # F2706235 at: 08/02/19 15:31:57

15:32:27 Unit RFONELTAS1 [K2 : IN ATTENDANCE AT INCIDENT]

15:32:27 KCODE [K2 : IN ATTENDANCE AT INCIDENT]

15:33:06 Duplicate Event:Location = [REDACTED] ATAWHAI DR NELSON CITY : @FOUNDERS PARKCross
Stree

15:33:06 t 1IWA RDCross Street 2LOCK WAY, Type = 1F ADV ASSIST FIRE/AMBULANCE/TRAFFIC
ADV

15:33:06 ISED, Subtype = P1, Caller Name = [REDACTED] Caller Ph Number = [REDACTED]

15:33:06 [REDACTED], Call Source = ANI/ALIAAlarm Level1Inc InfoLARGE BUSH FIRE - PEOPLE ON THE TRAC
K FIRE IS IN THE BUSH AMONGST HOUSES , Event Source = Police 111

15:33:06 PEOPLE ARE ON THE WALKWAY

15:33:07 ** EVENT COPIED TO FIRE VIA INTERCAD

15:33:07 RRRR

15:33:07 WALKWAY UP THE TOP IS ABOUT TO SET ALIGHT

15:33:07 INFT CANT GET THROUGH TO FIRE

15:33:07 ** LOI search completed at 08/02/19 14:39:00

15:33:07 HEADLINE: LARGE BUSH FIRE - PEOPLE ON THE TRACK FIRE IS IN THE BUSH
AMONGST HOUS

15:33:07 ES

15:33:08 THEY HAVE HEADED BACK TO THE SIGN - CENTRE OF NEW ZELAND SIGN

15:33:08 NIL HOUSES SEEN ALIGHT AS OF YET

15:33:08 .

15:33:08 POLICE HAVE ARRIVED

15:33:08 FIRE IS GOING UP REALLY BADLY

15:33:08 SMOKE IS THICK AND BLACK

15:33:08 HOUSE LOOKS TO BE ALIGHT

15:33:09 PEOPLE ARE IN THE HOUSE

15:33:09 INFT IS WITH [REDACTED] WHOSE HOUSE IT IS

15:33:09 .

15:33:09 UK IF ANY PEOPLE HAVE COME DOWN

15:33:09 PEOPLE WERE RUNING AWAY FROM IT

15:33:09 FIRE IS NOWO N THE WALKWAY

15:33:09 .

15:33:10 [REDACTED] ADVISES ONE OCCUPANT OF [REDACTED] IWA RD IS STILL IN HOUSE

15:33:10 NNNN

15:33:10 ** Event Priority changed from 2 to 9 at: 08/02/19 14:51:33

15:33:10 ** Event Type changed from POL2FIR to ADV at: 08/02/19 14:51:33

15:33:10 INFT AND HOUSE OWNER GOING TO SEE UNITS

15:33:11 End of Duplicate Event data

15:33:11 ...

15:33:11 OCCUPANT IS [REDACTED]

15:33:11 FENZ ARE FINE WITHV THIS

15:33:11 ** Cross Referenced to Event # F2706192 at: 08/02/19 15:33:11

15:39:34 Unit BRIG5075 [KC : UNIT CALLING]

15:41:22 Alarm Timer Extended: 0

15:41:23 Alarm Timer Extended: 0

15:41:58 Unit BRIG5075 [SITREP :] WE ARE CURRENTLY ON MAITAI VALLEY RD, THE SMOKE IN AR

15:41:58 EA IS JUST COMING FROM IWA RD FIRE

15:41:59 Duplicate Event: WAIMEA RD NELSON CITYCross Street 1TUKUKA STCross Street 2BOUND

15:41:59 ARY RD, Type = ADV ADVISED, Caller Name = [REDACTED], Caller Ph Numbe

15:41:59 r = [REDACTED], Caller Address = [REDACTED] CAMPBELL STREET, NELSON SOUTH, NELSON CITY,

15:41:59 Call Source = 111Alarm Level1Inc InfoSMOKE IN THE VICINITY OF THE DAY CARE, Even

15:41:59 t Source = Fire 111

15:42:00 CALLER LOOKING FROM HER HOUSE DOWN TOWARD WAIMEA ROAD

15:42:00 ** LOI search completed at 08/02/19 15:24:07

15:42:00 INC INFO: SMOKE IN THE VICINITY OF THE DAY CARE

15:42:00 NEAR THE DAYCARE

15:42:00 ** Event Type changed from MIN to ADV at: 08/02/19 15:30:37

15:42:00 CONCERNED BECAUSE ITS QUITE DRY

15:42:00 CAN SEE PUFFS OF SMOKE

15:42:01 ** Event Priority changed from 2 to 9 at: 08/02/19 15:30:38

15:42:01 End of Duplicate Event data

15:42:01 ** Cross Referenced to Event # F2706258 at: 08/02/19 15:42:01

15:43:19 Unit NELS214 [KC : UNIT CALLING]

15:44:23 Unit NELS214 [SITREP :] AC HAYWARD, FIRE FRONT AWAY FROM HOUSES, BUT ITS MAKIN

15:44:23 G ITS WAY INTO FOREST, AWAITING AERIAL RESOURCES

15:44:37 Unit NELS214 [K45 : COMMAND RESPONSIBILITY CHANGED TO - NAME] ATAWHAI COMMAND

15:51:51 Unit NELS214 [KC : UNIT CALLING]

15:53:11 Unit NELS214 [SITREP :] ESTABLISHED 4 SECTORS, SAFETY OFFICER APPOINTED, INCID

15:53:11 ENT CONTROLLER GEOFF WHITE, OPERATIONS SSO SCOTT

15:58:10 Unit NELS214 [KC : UNIT CALLING]

15:58:54 Unit NELS214 [SITREP :] 2 FIXED WING AIRCRAFT WATER BOMBING WITH RETARDANT

16:00:47 Alarm Timer Extended: 0

16:00:49 Alarm Timer Extended: 0

16:00:50 Alarm Timer Extended: 0

16:00:54 Alarm Timer Extended: 0

16:05:52 Alarm Timer Extended: 0

16:05:54 Alarm Timer Extended: 0

16:05:55 Alarm Timer Extended: 0

16:05:56 Alarm Timer Extended: 0

16:07:24 Alarm Timer Extended: 0

16:09:06 Alarm Timer Extended: 0

16:13:56 Alarm Timer Extended: 0

16:14:15 Duplicate Event: MAITAI VALLEY RD NELSON CITY : alias MAITAI RD MAITAI NELSON CI

16:14:15 TYCross Street 1NILE ST EASTCross Street 2RALPHINE WAY, Type = ADV ADVISED, Call

16:14:15 er Name = [REDACTED], Caller Ph Number = [REDACTED], Caller Address =

16:14:15 TELECOM CELLULAR 027, KARORI, WELLINGTON CITY, Call Source = 111Alarm

16:14:15 Level1Inc

16:14:15 InfoFIRE 3 KS FROM PROPERTY #305, Event Source = 52390

16:14:16 ** ELOI search completed at 02/08/19 15:06:36 - 1 result

16:14:16 INC INFO: FIRE 3 KS FROM PROPERTY #305

16:14:16 ** LOI search completed at 08/02/19 15:06:37

16:14:17 ALSO IF SHE COULD NOTIFY ANY NEIGHBOURS TO EVACUATE AS WELL

16:14:17 ADVISED CALLER TO EVACUATE AND PASSED ON THE CD NUMBER TO HER

16:14:17 IF IT CUTS ACROSS THE ROAD THERE WILL BE A LOT OF PEOPLE TRAPPED

16:14:17 CALLER IS VERY CONCERNED THAT THE FIRE IS COMING UP THE VALLEY.

16:14:17 End of Duplicate Event data

16:14:18 ** Cross Referenced to Event # F2706241 at: 08/02/19 16:14:17

16:15:01 Unit TASMARL1 [SITREP :] MUCH EARLIER SITREP @ APPROX 1509..... 8 HOUSE

16:15:01 UNDER

16:15:01 THREAT, FIRE FRONT IS 60 X 40, MOVING THROUGH SCRUB AND PINE, DELIVERIES

16:15:01 PROTEC

16:15:01 TING STRUCTURES, 3 HELIS ON HEAD OF FIRE

16:18:24 *

16:18:46 Unit MOTU3611 [KC : UNIT CALLING]

16:19:00 FROM MOUTERE VALLEY COMMAND GET FIRE INVESTIGATOR PINER TO RESPOND TO THE IWA RO

16:19:00 AD INCIDENT IT IS LOOKING SUSP

16:19:01 *

16:19:43 Unit MOTU3611 [SITREP :] RELOCATING TO RICHMOND STATION

16:21:36 *

16:24:20 Unit TASMARL1 [KC : UNIT CALLING]

16:25:16 Unit TASMARL1 [SITREP :] I AM RELEASED FROM HERE.. CAN YOU REATTACH ME TO PIGE

16:25:16 ON VALLEY FIRE, I"LL BE RESPONDING TO EOC

16:25:28 KCODE [K6 : ON TELEPAGER]

16:25:28 Unit TASMARL1 [K6 : ON TELEPAGER]

16:28:51 Unit NELS214 [KC : UNIT CALLING]

16:30:21 Unit NELS214 [SITREP :] SECTORIZE HAS BEEN CHANGED, FIRST RETARDANT DROP HAS B

16:30:21 EEN DONE, 2ND ONE ABOUT TO COMMENCE, CREWS WORKING WITH FORESTRY DELIVERIES MAKI

16:30:21 NG AREA SAFE

16:33:53 Duplicate Event: ATAWHAI DR NELSON CITYCross Street 1BAY VIEW RDCross Street 2TU

16:33:53 I GLEN RD, Type = 1F ADV ASSIST FIRE/AMBULANCE/TRAFFIC ADVISED, Subtype = P1, Ca

16:33:53 ller Name = [REDACTED], Caller Ph Number = [REDACTED], Caller Address = [REDACTED] ATAWHAI DR

16:33:53 IVE,, NELSON, Call Source = ANI/ALIAlarm Level1Inc InfoLARGE FIRE - INFMT CANT G

16:33:53 ET THROUGH TO FIRE, Event Source = 51390

16:33:54 STATES AT WALTERS BLUFF

16:33:54 .

16:33:54 HEADLINE: LARGE FIRE - INFMT CANT GET THROUGH TO FIRE

16:33:54 TD -N IL

16:33:55 ** EVENT COPIED TO FIRE VIA INTERCAD

16:33:55 Preempt Unit RAIV231

16:33:55 ** LOI search completed at 08/02/19 14:40:33

16:33:55 BUSH FIRE BUT CLOSE TO HOUSES

16:33:55 ON ATAWHAI DRIVE

16:33:55 EXTREMELY HUGE FIRE

16:33:55 CAN SEE FLAMES FROM 3-4KM AWAY

16:33:56 INC INFO: FIRE ON THE HILL AT THE BACK OF MARYBANK

16:33:56 End of Duplicate Event data

16:33:56 CALLER CAN'T CONFIRM IF IT'S SMOKE FROM FOUNDERS PARK FIRE OR NOT BUT ADVISES TH

16:33:56 Event stacked at: 08/02/19 14:47:16

16:33:56 .

16:33:56 NNNNN

16:33:56 Duplicate Event:Location = ATAWHAI DR,ATAWHAI,NELSON CITY, Type = VEG - VEGETATI

16:33:56 ON FIRE, Caller Name = [REDACTED], Caller Ph Number = [REDACTED], Call Sour
16:33:56 ERE IS ALOT OF SMOKE IN THE HILLS AT THE BACK OF MARYBANK
16:33:56 ce = 111Inc InfoFIRE ON THE HILL AT THE BACK OF MARYBANK, Event Source = 52390
16:33:57 ** Event Priority changed from 2 to 9 at: 08/02/19 14:51:24
16:33:57 ** Event Type changed from POL2FIR to ADV at: 08/02/19 14:51:24
16:33:57 End of Duplicate Event data
16:33:57 RRRR
16:33:58 ** Cross Referenced to Event # F2706194 at: 08/02/19 16:33:58
16:53:22 *
16:53:30 IC IS JEFF WHITE
16:53:32 *
16:59:26 RCC LOGISTICS PASSED INCIDENT STRUCTURE
17:09:48 KCODE [K4 : ON RT INSIDE NORMAL TURNOUT
17:09:48 Unit RFONELTAS1 [K4 : ON RT INSIDE NORMAL TURNOUT AREA]
17:16:04 Unit NELS214 [KC : UNIT CALLING]
17:16:48 Unit NELS214 [SITREP :] DRONE IN AREA, WE ARE DROPPING AIR OPERATIONS,
NOTIFY
17:16:48 POLICE
17:16:57 ***
17:17:20 FIR2POL THERE IS A DRONE IN THE AREA... OUR AERIAL OPERATIONS HAVE
CEASED
17:20:34 End of Duplicate Event data
17:20:34 Duplicate Event:Location = ATAWHAI DR,THE WOOD,NELSON CITY, Type = VEG -
VEGETAT
17:20:34 ION FIRE, Caller Name = NELSON MARLBOROUGH INSTITUTE OF TECHNOLOGY, Caller
Ph Nu
17:20:34 mber = [REDACTED] Caller Address = TELECOM CELLULAR 027, HILLCREST,
AUCKLAND C
17:20:34 ITY, Call Source = 111Inc InfoHELICOPTERS HAVE LEFT - SMOKE PLUME SEEN, Event
So
17:20:34 urce = Fire 111
17:20:35 INC INFO: HELICOPTERS HAVE LEFT - SMOKE PLUME SEEN
17:20:44 -
17:21:00 ADVISED CALLER WE HAVE HAD TO DOWN HELICOPTERS BUT STILL IN
ATTENDANCE WITH GROU
17:21:00 ND CREWS
17:24:16 Unit MOTU3611 [KC : UNIT CALLING]
17:24:21 RRRR
17:24:35 RDPS 10/2; WILL ATTEMPT TO GET EYES ON DRONE
17:24:38 DCC AWARE
17:24:43 [REDACTED] AWARE
17:25:02 [REDACTED] WAS TOLD BY MOP SOMEONE ELSE HAD SEEN THE DRONE
17:25:49 KCODE [K9 : OFF RT - STATE LOCATION]
17:25:49 Unit MOTU3611 [K9 : OFF RT - STATE LOCATION]

17:30:56 Unit BRIG5075 [K3 : ON RT OUTSIDE NORMAL TURNOUT AREA]
17:30:56 KCODE [K3 : ON RT OUTSIDE NORMAL TURNOUT
17:33:35 ** Cross Referenced to Event # P036553658 at: 08/02/19 17:33:35
17:37:15 ..
17:37:44 End of Duplicate Event data
17:37:44 Duplicate Event:Location = ATAWHAI DR,/IWA RD,THE WOOD,NELSON CITY, Type = VEG
-
17:37:44 VEGETATION FIRE, Caller Ph Number = [REDACTED], Call Source = 111Inc InfoCHOPP
17:37:44 ERS ON THE ROAD, Event Source = Fire 111
17:37:45 POL2FIRE UNIT ON SCENE HAVE SPOKEN TO FIRE ON GROUND
17:37:46 INC INFO: CHOPPERS ON THE ROAD
17:37:54 2 SEAGULLS IN AREA LOOK VERY SIMILAR TO DRONE
17:38:07 WANTING CHOPPERS BACK - FLARE UP AT END OF GROVE ST
17:38:09 Duplicate Event:Location = ATAWHAI DR,/IWA RD,THE WOOD,NELSON CITY, Type = VEG
-
17:38:09 ** ELOI search completed at 02/08/19 14:32:50 - 1 result
17:38:09 INC INFO: TREE FIRE
17:38:09 VEGETATION FIRE, Caller Name = [REDACTED], Caller Ph Number = [REDACTED], C
17:38:09 aller Address = [REDACTED] SELWYN STREET,, Call Source = 111Inc InfoWALTERS BLUFF, Event
17:38:09 Source = Fire 111
17:38:10 End of Duplicate Event data
17:38:10 INC INFO: TREES ON FIRE
17:38:10 ** Recommended unit NELS217 for requirement PUMP (>2.1 km)
17:38:10 PA Selcal used to Initiate Alerting. ([REDACTED])
17:38:10 ALERTING_COMPLETED
17:38:10 THIS IS HALFWAY UP THE ROAD FROM ATAWHAI DRIVE
17:38:10 Duplicate Event:Location = IWA RD,THE WOOD,NELSON CITY, Type = VEG -
VEGETATION
17:38:10 ** LOI search completed at 08/02/19 14:32:50
17:38:10 End of Duplicate Event data
17:38:10 Multiple subscribers for caller number [REDACTED]. TESA lookup recommended.
17:38:10 Duplicate Event:Location = IWA RD,THE WOOD,NELSON CITY, Type = VEG -
VEGETATION
17:38:10 FIRE, Caller Name = [REDACTED], Caller Ph Number = [REDACTED], Caller
17:38:10 FIRE, Caller Name = [REDACTED] Caller Ph Number = [REDACTED], Caller
17:38:10 Address = [REDACTED] ATAWHAI DRIVE, THE WOOD, NELSON CITY, Call Source = 111Inc InfoTR
17:38:10 Address = TELECOM CELLULAR 027,, Call Source = 111, Event Source = Fire 111
17:38:10 EES ON FIRE, Event Source = Fire 111
17:38:11 KCODE [K1 : PROCEEDING TO INCIDENT]
17:38:11 Unit NELS217 [K1 : PROCEEDING TO INCIDENT]
17:38:11 Duplicate Event:Location = IWA RD,THE WOOD,NELSON CITY, Type = VEG -
VEGETATION

17:38:11 Duplicate Event:Location = IWA RD,THE WOOD,NELSON CITY, Type = VEG - VEGETATION

17:38:11 INC INFO: TREES ON FIRE

17:38:11 End of Duplicate Event data

17:38:11 AL: PAGING ACK RECEIVED FROM STATION 3221 at 08/02/19 14:34:00

17:38:11 End of Duplicate Event data

17:38:11 INC INFO:

17:38:11 FIRE, Caller Name = [REDACTED], Caller Ph Number = [REDACTED], Caller Address = [REDACTED]

17:38:11 FIRE, Caller Ph Number = [REDACTED] Call Source = 111, Event Source = Fire 111

17:38:11 ss = [REDACTED] ATAWHAI DRIVE, THE WOOD, NELSON CITY, Call Source = 111Inc InfoTREES ON FIRE, Event Source = Fire 111

17:38:12 Duplicate Event:Location = LL(173:17:51.3472,-41:15:48.9990): EST (10M) [REDACTED] ATAWHAI

17:38:12 Duplicate Event:Location = [REDACTED] ATAWHAI DR,THE WOOD,NELSON CITY: @FOUNDERS PARK, T

17:38:12 End of Duplicate Event data

17:38:12 Duplicate Event:Location = IWA RD,THE WOOD,NELSON CITY, Type = VEG - VEGETATION

17:38:12 CLOSE TO A HOUSE NOW

17:38:12 INC INFO: HILLSIDE ON FIRE

17:38:12 End of Duplicate Event data

17:38:12 End of Duplicate Event data

17:38:12 INC INFO:

17:38:12 KCODE [K1 : PROCEEDING TO INCIDENT]

17:38:12 Unit NELS217 [K1 : PROCEEDING TO INCIDENT]

17:38:12 INC INFO:

17:38:12 type = VEG - VEGETATION FIRE, Caller Ph Number = [REDACTED], Call Source = 111Inc

17:38:12 FIRE, Caller Ph Number = [REDACTED], Call Source = 111, Event Source = Fire 111

17:38:12 AI DR,THE WOOD,NELSON CITY, Type = VEG - VEGETATION FIRE, Caller Name = [REDACTED]

17:38:12 c InfoHILLSIDE ON FIRE, Event Source = Fire 111

17:38:12 Caller Ph Number = [REDACTED], Call Source = 111Inc InfoFIRE AT WALTERS BLUFF

17:38:12 HAS FLARED UP, Event Source = Fire 111

17:38:13 Duplicate Event:Location = IWA RD,THE WOOD,NELSON CITY, Type = VEG - VEGETATION

17:38:13 Duplicate Event:Location = ATAWHAI DR,THE WOOD,NELSON CITY, Type = VEG - VEGETATION

17:38:13 End of Duplicate Event data

17:38:13 INC INFO:

17:38:13 End of Duplicate Event data

17:38:13 INC INFO:

17:38:13 Duplicate Event:Location = [REDACTED] ATAWHAI DR,THE WOOD,NELSON CITY, Type = VEG - VEGETATION

17:38:13 INC INFO: HILLSIDE ON FIRE

17:38:13 End of Duplicate Event data

17:38:13 ION FIRE, Caller Name = [REDACTED] Caller Ph Number = [REDACTED]
17:38:13 TATION FIRE, Caller Name = [REDACTED], Caller Ph Number = [REDACTED],
17:38:13 FIRE, Caller Name = [REDACTED] Caller Ph Number = [REDACTED], Caller Add
17:38:13 ress = [REDACTED] TASMAN STREET, THE WOOD, NELSON CITY, Call Source = 111Inc InfoHILLSIDE
17:38:13 Caller Address = [REDACTED] ATAWHAI DRIVE, THE WOOD, NELSON CITY, Call Source = 111, Eve
17:38:13 [REDACTED], Caller Address = BOLT ROAD, ANNESBROOK, NELSON CITY, Call Source = 111, Even
17:38:13 ON FIRE, Event Source = Fire 111
17:38:13 nt Source = Fire 111
17:38:13 t Source = North Admin A
17:38:14 End of Duplicate Event data
17:38:14 INC INFO:
17:38:14 CALLER STATED NO ROAD ACCESS TO THE FIRE
17:38:14 Duplicate Event:Location = IWA RD,THE WOOD,NELSON CITY, Type = VEG -
VEGETATION
17:38:14 End of Duplicate Event data
17:38:14 Duplicate Event:Location = IWA RD,THE WOOD,NELSON CITY, Type = VEG -
VEGETATION
17:38:14 End of Duplicate Event data
17:38:14 INC INFO: SCRUB FIRE
17:38:14 Duplicate Event:Location = IWA RD,THE WOOD,NELSON CITY, Type = VEG -
VEGETATION
17:38:14 FIRE, Caller Ph Number = [REDACTED] Call Source = 111Inc InfoFIRE ON HILLSIDE,
17:38:14 FIRE, Caller Name = [REDACTED] Caller Ph Number = [REDACTED], Caller Add
17:38:14 FIRE, Caller Ph Number = [REDACTED], Call Source = 111, Event Source = Fire 111
17:38:14 ress = TELECOM CELLULAR 027,, Call Source = 111Inc InfoSCRUB FIRE , Event Source
17:38:14 Event Source = Fire 111
17:38:14 = Fire 111
17:38:15 ALERTING COMPLETED
17:38:15 MSU Selcal used to Initiate Alerting.([REDACTED])
17:38:15 Duplicate Event:Location = IWA RD,THE WOOD,NELSON CITY, Type = VEG -
VEGETATION
17:38:15 INC INFO: FIRE ON HILLSIDE
17:38:15 Unit NELS217 [KP : PRIORITY MESSAGE] RESPOND NELS214, HELIS AND TANKERS
17:38:15 End of Duplicate Event data
17:38:15 Duplicate Event:Location = [REDACTED] ATAWHAI DR,THE WOOD,NELSON CITY: @FOUNDERS
PARK, T
17:38:15 End of Duplicate Event data
17:38:15 INC INFO:
17:38:15 NELSON STATION ARRANGING A CALL BACK CREW
17:38:15 ype = VEG - VEGETATION FIRE, Caller Ph Number = [REDACTED], Call Source = 111In
17:38:15 FIRE, Caller Name = [REDACTED] Caller Ph Number = [REDACTED], Call
17:38:15 c InfoBUSH FIRE, Event Source = Fire 111

17:38:15 er Address = [REDACTED] VICKERMAN STREET, PORT NELSON, NELSON CITY, Call Source = 111, E

17:38:15 vent Source = Fire 111

17:38:16 INC INFO: BUSH FIRE

17:38:16 Duplicate Event:Location = IWA RD,THE WOOD,NELSON CITY, Type = VEG - VEGETATION

17:38:16 INC INFO:

17:38:16 Duplicate Event:Location = IWA RD,THE WOOD,NELSON CITY, Type = STRU - STRUCTURE

17:38:16 ** Requirement TIC added for alarm level 1

17:38:16 Unit NELS214 [K1 : PROCEEDING TO INCIDENT]

17:38:16 KCODE [K1 : PROCEEDING TO INCIDENT]

17:38:16 End of Duplicate Event data

17:38:16 FIRE, Caller Name = [REDACTED], Caller Ph Number = [REDACTED], Caller Address

17:38:16 FIRE, Caller Name = [REDACTED] Caller Ph Number = [REDACTED], Cal

17:38:16 s = TELECOM CELLULAR 027, MIRAMAR, WELLINGTON CITY, Call Source = 111Inc InfoFIR

17:38:16 ler Address = TELECOM CELLULAR 027, WAIWHETU, LOWER HUTT CITY, Call Source = 111

17:38:16 E THREATENING HOUSES, Event Source = Fire 111

17:38:16 , Event Source = Fire 111

17:38:17 Duplicate Event:Location = IWA RD,THE WOOD,NELSON CITY, Type = VEG - VEGETATION

17:38:17 INC INFO:

17:38:17 End of Duplicate Event data

17:38:17 ** Requirement TORT added for alarm level 1

17:38:17 ** Requirement TORT added for alarm level 1

17:38:17 End of Duplicate Event data

17:38:17 INC INFO: FIRE THREATENING HOUSES

17:38:17 ** Requirement TIC removed for alarm level 1

17:38:17 Unit NELS214 [KC : UNIT CALLING]

17:38:17 FIRE, Caller Ph Number = [REDACTED] Call Source = 111, Event Source = Fire 111

17:38:18 Duplicate Event:Location = IWA RD,THE WOOD,NELSON CITY, Type = VEG - VEGETATION

17:38:18 ** Recommended unit MAPU3111 for requirement ADHOC TORT (>16.6 km)

17:38:18 ** Recommend

17:38:18 Station Selcal used to Initiate Alerting ([REDACTED])

17:38:18 End of Duplicate Event data

17:38:18 INC INFO:

17:38:18 Duplicate Event:Location = IWA RD,THE WOOD,NELSON CITY, Type = VEG - VEGETATION

17:38:18 Station Selcal used to Initiate Alerting ([REDACTED])

17:38:18 End of Duplicate Event data

17:38:18 INC INFO: BUSHFIRE

17:38:18 ed unit MOTU3611 for requirement ADHOC TORT (>29.5 km)

17:38:18 FIRE, Caller Ph Number = [REDACTED], Call Source = 111Inc InfoBUSHFIRE, Event

17:38:18 FIRE, Caller Ph Number = [REDACTED], Call Source = 111, Event Source = Fire 111

17:38:18 Source = Fire 111

17:38:19 Selcal turnout error

17:38:19 ALERTING_COMPLETED

17:38:19 ALERTING_COMPLETED

17:38:19 AL: PAGING ACK RECEIVED FROM STATION 3231 at 08/02/19 14:37:02

17:38:19 AL: PAGING ACK RECEIVED FROM STATION 3221 at 08/02/19 14:36:51

17:38:19 Duplicate Event:Location = IWA RD,THE WOOD,NELSON CITY, Caller Ph Number = [REDACTED]

17:38:19 End of Duplicate Event data

17:38:19 INC INFO:

17:38:19 Duplicate Event:Location = IWA RD,THE WOOD,NELSON CITY, Type = VEG - VEGETATION

17:38:19 [REDACTED], Call Source = 111, Event Source = 52390

17:38:19 FIRE, Caller Name = [REDACTED], Caller Ph Number = [REDACTED], Caller

17:38:19 Address = [REDACTED] NORTH ROAD, THE WOOD, NELSON CITY, Call Source = 111, Event Source

17:38:19 = 52390

17:38:20 Duplicate Event:Location = IWA RD,THE WOOD,NELSON CITY, Type = VEG - VEGETATION

17:38:20 INC INFO:

17:38:20 End of Duplicate Event data

17:38:20 Multiple subscribers for caller number [REDACTED]. TESA lookup recommended.

17:38:20 CALLER THINKING THERE ARE 2 FIRES ABOUT 100M X 30

17:38:20 End of Duplicate Event data

17:38:20 INC INFO: FIRE IN THE HILLS

17:38:20 Duplicate Event:Location = IWA RD,THE WOOD,NELSON CITY, Type = VEG - VEGETATION

17:38:20 End of Duplicate Event data

17:38:20 FIRE, Caller Ph Number = [REDACTED] Call Source = 111, Event Source = 52390

17:38:20 FIRE, Caller Name = [REDACTED], Caller Ph Number = [REDACTED], Caller A

17:38:20 ddress = [REDACTED] GOODWIN AVENUE, SPRINGFIELD, ROTORUA DISTRICT, Call Source = 111Inc

17:38:20 InfoFIRE IN THE HILLS, Event Source = Fire 111

17:38:21 INC INFO:

17:38:21 End of Duplicate Event data

17:38:21 Duplicate Event:Location = IWA RD,THE WOOD,NELSON CITY, Type = VEG - VEGETATION

17:38:21 Duplicate Event:Location = IWA RD,THE WOOD,NELSON CITY, Type = VEG - VEGETATION

17:38:21 INC INFO: HILL ON FIRE ENDANGERING PROPERTY

17:38:21 End of Duplicate Event data

17:38:21 Duplicate Event:Location = [REDACTED]ATAWHAI DR,THE WOOD,NELSON CITY: @FOUNDERS PARK, T

17:38:21 INC INFO:

17:38:21 Unit NELS217 [SITREP :] MULTIPLE SPOT FIRES ON FRONT OF FIRE, HELIS WILL BE RE

17:38:21 End of Duplicate Event data

17:38:21 QUIRED

17:38:21 ype = STRU - STRUCTURE FIRE, Caller Ph Number = [REDACTED], Call Source = 111Inc

17:38:21 FIRE, Caller Ph Number = [REDACTED], Call Source = 111, Event Source = 52390

17:38:21 FIRE, Caller Name = [REDACTED], Caller Ph Number = [REDACTED], Caller Address

17:38:21 c InfoHILL ON FIRE ENDANGERING PROPERTY, Event Source = Fire 111

17:38:21 s = TELECOM CELLULAR 027, OAMARU, WAITAKI DISTRICT, Call Source = 111, Event Source

17:38:21 rce = 52390

17:38:21 End of Duplicate Event data

17:38:22 Duplicate Event:Location = IWA RD,THE WOOD,NELSON CITY, Caller Name = [REDACTED]

17:38:22 Duplicate Event:Location = IWA RD,THE WOOD,NELSON CITY, Type = VEG - VEGETATION

17:38:22 INC INFO: VEGETATION FIRE

17:38:22 End of Duplicate Event data

17:38:22 Duplicate Event:Location = IWA RD,THE WOOD,NELSON CITY, Type = VEG - VEGETATION

17:38:22 INC INFO:

17:38:22 End of Duplicate Event data

17:38:22 INC INFO:

17:38:22 FIRE, Caller Name = TELECOM/PREPAID, Caller Ph Number = [REDACTED], Caller Address

17:38:22 FIRE, Call Source = 111Inc InfoVEGETATION FIRE

17:38:22 [REDACTED] LTD, Caller Ph Number = [REDACTED] Caller Address

17:38:22 ess = TELECOM CELLULAR 027, BLENHEIM, MARLBOROUGH DISTRICT, Call Source = 111, E

17:38:22 ess = TELECOM CELLULAR 027,, Call Source = 111, Event Source = 52390

17:38:22 vent.Source = 52390

17:38:23 INC INFO:

17:38:23 Unit NELS214 [SITREP :] AVAILABILITY PRIORITY TO BE MADE

17:38:23 Duplicate Event:Location = IWA RD,THE WOOD,NELSON CITY, Type = VEG - VEGETATION

17:38:23 INC INFO: HILL ON FIRE ENDAGERING PROPERTY

17:38:23 Duplicate Event:Location = [REDACTED]NORTH RD,THE WOOD,NELSON CITY, Type = STRU - STRU

17:38:23 INC INFO:

17:38:23 End of Duplicate Event data

17:38:23 End of Duplicate Event data

17:38:23 CTURE FIRE, Caller Ph Number = [REDACTED], Call Source = 111Inc InfoHILL ON FIRE

17:38:23 FIRE, Caller Name = [REDACTED], Caller Ph Number = [REDACTED],

17:38:23 E ENDAGERING PROPERTY, Event Source = 52390

17:38:23 Caller Address = TELECOM CELLULAR 027, PAKURANGA HEIGHTS, AUCKLAND CITY, Call So

17:38:23 urce = 111, Event Source = 52390

17:38:24 Unit NELS217 [KP : PRIORITY MESSAGE]

17:38:24 Duplicate Event:Location = IWA RD,THE WOOD,NELSON CITY, Caller Name = [REDACTED]

17:38:24 Duplicate Event:Location = IWA RD,THE WOOD,NELSON CITY, Type = VEG - VEGETATION

17:38:24 ** Requirement PUMP added for alarm level 1

17:38:24 INC INFO: VEGETATION FIRE

17:38:24 INC INFO:

17:38:24 End of Duplicate Event data

17:38:24 End of Duplicate Event data

17:38:24 Duplicate Event:Location = IWA RD,THE WOOD,NELSON CITY, Type = VEG - VEGETATION

17:38:24 FIRE, Call Source = 111Inc InfoVEGETATION FIRE

17:38:24 FIRE, Caller Name = [REDACTED], Caller Ph Number = [REDACTED], Caller Address = [REDACTED], Caller Ph Number = [REDACTED], Caller Address = [REDACTED] ORCHA

17:38:24 IWA RD,THE WOOD,NELSON CITY, Call Source = 111Inc InfoBUSHES ON FIRE , Event So

17:38:24 RD ROAD,, Call Source = 111, Event Source = 52390

17:38:24 urce = 52390

17:38:25 End of Duplicate Event data

17:38:25 Unit NELS217 [KP : PRIORITY MESSAGE]

17:38:25 INC INFO: VEGETATION FIRE

17:38:25 Duplicate Event:Location = IWA RD,THE WOOD,NELSON CITY, Type = VEG - VEGETATION

17:38:25 End of Duplicate Event data

17:38:25 Duplicate Event:Location = IWA RD,THE WOOD,NELSON CITY, Type = VEG - VEGETATION

17:38:25 Multiple subscribers for caller number [REDACTED]. TESA lookup recommended.

17:38:25 INC INFO: BUSHES ON FIRE

17:38:25 Station Selcal used to Initiate Alerting.([REDACTED])

17:38:25 FIRE, Call Source = 111Inc InfoVEGETATION FIRE

17:38:25 FIRE, Caller Name = [REDACTED], Caller Ph Number = [REDACTED] Caller Address = [REDACTED] RALPHINE WAY, MAITAI, NELSON CITY, Call Source = 111, Event Source = 52390

17:38:25 0

17:38:26 End of Duplicate Event data

17:38:26 INC INFO:

17:38:26 ALERTING_COMPLETED

17:38:26 Unit NELS217 [KP : PRIORITY MESSAGE]

17:38:26 Duplicate Event:Location = IWA RD,THE WOOD,NELSON CITY, Caller Ph Number = [REDACTED]

17:38:26 End of Duplicate Event data

17:38:26 End of Duplicate Event data

17:38:26 INC INFO:

17:38:26 Duplicate Event:Location = IWA RD,THE WOOD,NELSON CITY, Type = VEG - VEGETATION

17:38:26 [REDACTED], Call Source = 111, Event Source = 52390

17:38:26 FIRE, Caller Ph Number = [REDACTED] Call Source = 111, Event Source = Fire 111

17:38:27 Duplicate Event:Location = IWA RD,THE WOOD,NELSON CITY, Caller Name = [REDACTED]

17:38:27 End of Duplicate Event data

17:38:27 INC INFO:

17:38:27 Duplicate Event:Location = IWA RD,THE WOOD,NELSON CITY, Type = VEG - VEGETATION

17:38:27 End of Duplicate Event data

17:38:27 INC INFO:

17:38:27 Duplicate Event:Location = IWA RD,THE WOOD,NELSON CITY, Type = VEG - VEGETATION

17:38:27 End of Duplicate Event data

17:38:27 INC INFO: SCRUB FIRE

17:38:27 [REDACTED], Caller Ph Number = [REDACTED], Caller Address = [REDACTED] LOW STREET, PORT

17:38:27 FIRE, Caller Name = [REDACTED], Caller Ph Number = [REDACTED], Call

17:38:27 FIRE, Caller Ph Number = [REDACTED] Call Source = 111, Event Source = 52390

17:38:27 NELSON, NELSON CITY, Call Source = 111, Event Source = 52390

17:38:27 er Address = TELECOM CELLULAR 027, KARORI, WELLINGTON CITY, Call Source = 111Inc

17:38:27 InfoSCRUB FIRE , Event Source = 52390

17:38:28 INC INFO:

17:38:28 End of Duplicate Event data

17:38:28 Duplicate Event:Location = IWA RD,THE WOOD,NELSON CITY, Type = VEG - VEGETATION

17:38:28 Duplicate Event:Location = IWA RD,THE WOOD,NELSON CITY, Type = VEG - VEGETATION

17:38:28 INC INFO:

17:38:28 End of Duplicate Event data

17:38:28 Duplicate Event:Location = IWA RD,THE WOOD,NELSON CITY, Caller Name = [REDACTED]

17:38:28 Unit NELS217 [KP : PRIORITY MESSAGE] SO BRADLEY - HILLSIDE FIRE,, MULTIPLE PROP

17:38:28 INC INFO: BUSHES ON FIRE

17:38:28 End of Duplicate Event data

17:38:28 FIRE, Caller Ph Number = [REDACTED], Call Source = 111, Event Source = 52390

17:38:28 ERTIES ENDANGER,

17:38:28 FIRE, Caller Name = [REDACTED], Caller Ph Number = [REDACTED], Caller Address

17:38:28 [REDACTED], Caller Ph Number = [REDACTED], Caller Address = [REDACTED] TRAFALGAR STREET,

17:38:28 s = TELECOM CELLULAR 027, BLENHEIM, MARLBOROUGH DISTRICT, Call Source = 111Inc I

17:38:28 THE WOOD, NELSON CITY, Call Source = 111, Event Source = 52390

17:38:28 nfoBUSHES ON FIRE, Event Source = 52390

17:38:29 Unit MAPU3111 [K1 : PROCEEDING TO INCIDENT]

17:38:29 INC INFO: VEGETATION FIRE

17:38:29 End of Duplicate Event data

17:38:29 Duplicate Event:Location = IWA RD,THE WOOD,NELSON CITY, Type = VEG - VEGETATION

17:38:29 INC INFO:

17:38:29 KCODE [K1 : PROCEEDING TO INCIDENT]

17:38:29 End of Duplicate Event data

17:38:29 Duplicate Event:Location = IWA RD,THE WOOD,NELSON CITY, Type = VEG - VEGETATION

17:38:29 FIRE, Caller Ph Number = [REDACTED], Call Source = 111, Event Source = 52390

17:38:29 FIRE, Call Source = 111Inc InfoVEGETATION FIRE

17:38:30 INC INFO:

17:38:30 Duplicate Event:Location = SNODGRASS AV,THE WOOD,NELSON CITY, Type = VEG - VEGET

17:38:30 INC INFO: FIRE

17:38:30 Duplicate Event:Location = IWA RD,THE WOOD,NELSON CITY, Caller Name = [REDACTED]

17:38:30 .

17:38:30 Unit NELS217 [K11P : POLICE REQUIRED] TRAFFIC MANAGEMENT

17:38:30 End of Duplicate Event data

17:38:30 Multiple subscribers for caller number [REDACTED] TESA lookup recommended.

17:38:30 [REDACTED], Caller Ph Number = [REDACTED], Caller Address = [REDACTED] RALPHINE WAY, MAITAI, NELSON

17:38:30 ATION FIRE, Caller Name = [REDACTED], Caller Ph Number

17:38:30 N CITY, Call Source = 111, Event Source = 52390

17:38:30 = [REDACTED], Caller Address = TELECOM CELLULAR 027, FOXTON, HOROWHENUA DISTRIC

17:38:30 T, Call Source = 111Inc InfoFIRE, Event Source = Fire 111

17:38:31 INC INFO:

17:38:31 Duplicate Event:Location = IWA RD,THE WOOD,NELSON CITY, Type = VEG - VEGETATION

17:38:31 End of Duplicate Event data

17:38:31 INC INFO: BUSH FIRE

17:38:31 Duplicate Event:Location = SNODGRASS AV,THE WOOD,NELSON CITY, Type = VEG - VEGET

17:38:31 FIR2POL: TRAFFIC CONTROL REQUIRED URGENT

17:38:31 End of Duplicate Event data

17:38:31 INC INFO: FIRRE

17:38:31 Duplicate Event:Location = IWA RD,THE WOOD,NELSON CITY, Type = MIN - MINOR, Call

17:38:31 End of Duplicate Event data

17:38:31 FIRE, Caller Name = [REDACTED], Caller Ph Number = [REDACTED], Caller Address

17:38:31 ATION FIRE, Caller Name = [REDACTED], Caller Ph Number = [REDACTED], Ca

17:38:31 er Ph Number = [REDACTED] Call Source = 111, Event Source = 52390

17:38:31 ller Address = TELECOM CELLULAR 027, EDEN TERRACE, AUCKLAND CITY, Call Source =

17:38:31 = TELECOM CELLULAR 027, BLENHEIM, MARLBOROUGH DISTRICT, Call Source = 111Inc In

17:38:31 111Inc InfoFIRRE, Event Source = Fire 111

17:38:31 foBUSH FIRE, Event Source = Fire 111

17:38:32 Multiple subscribers for caller number [REDACTED]. TESA lookup recommended.

17:38:32 INC INFO:

17:38:32 End of Duplicate Event data

17:38:32 Duplicate Event:Location = IWA RD,THE WOOD,NELSON CITY, Type = VEG - VEGETATION

17:38:32 End of Duplicate Event data

17:38:32 INC INFO:

17:38:32 Duplicate Event:Location = IWA RD,THE WOOD,NELSON CITY, Caller Name = [REDACTED]

17:38:32 End of Duplicate Event data

17:38:32 [REDACTED] Caller Ph Number = [REDACTED], Caller Address = [REDACTED] BEACHVILLE CRESCENT, BE

17:38:32 FIRE, Caller Name = [REDACTED], Caller Ph Number = [REDACTED] Caller Address

17:38:32 s = TELECOM CELLULAR 027, BLENHEIM, MARLBOROUGH DISTRICT, Call Source = 111Inc I

17:38:32 ACHVILLE, NELSON CITY, Call Source = 111, Event Source = 52390

17:38:32 nfoBUSHES ON FIRE, Event Source = 52390

17:38:33 Duplicate Event:Location = IWA RD,THE WOOD,NELSON CITY, Type = VEG - VEGETATION

17:38:33 Duplicate Event:Location = IWA RD,THE WOOD,NELSON CITY, Type = VEG - VEGETATION

17:38:33 INC INFO:

17:38:33 End of Duplicate Event data

17:38:33 End of Duplicate Event data

17:38:33 Duplicate Event:Location = IWA RD,THE WOOD,NELSON CITY, Type = VEG - VEGETATION

17:38:33 INC INFO: BUSH FIRE

17:38:33 End of Duplicate Event data

17:38:33 FIRE, Caller Name = [REDACTED], Caller Ph Number

17:38:33 FIRE, Caller Name = [REDACTED], Caller Ph Number = [REDACTED] Caller Addr

17:38:33 FIRE, Caller Name = [REDACTED], Caller Ph Number = [REDACTED], Caller

17:38:33 = [REDACTED], Caller Address = 19 LNP FICT,, Call Source = 111Inc InfoBUSH FIRE,

17:38:33 Address = [REDACTED] NORTH ROAD, THE WOOD, NELSON CITY, Call Source = 111, Event Source

17:38:33 ess = [REDACTED] HAVEN ROAD, BEACHVILLE, NELSON CITY, Call Source = 111, Event Source =

17:38:33 = Fire 111

17:38:33 Event Source = 52390

17:38:33 Fire 111

17:38:34 INC INFO:
17:38:34 INC INFO:
17:38:34 End of Duplicate Event data
17:38:34 Duplicate Event:Location = IWA RD,THE WOOD,NELSON CITY, Type = VEG -
VEGETATION
17:38:34 End of Duplicate Event data
17:38:34 Duplicate Event:Location = IWA RD,THE WOOD,NELSON CITY, Caller Name =
[REDACTED]
17:38:34 INC INFO:
17:38:34 Duplicate Event:Location = IWA RD,THE WOOD,NELSON CITY, Type = VEG -
VEGETATION
17:38:34 FIRE, Call Source = 111Inc InfoVEGETATION FIRE
17:38:34 FIRE, Caller Ph Number = [REDACTED], Call Source = 111, Event Source =52390
17:38:34 [REDACTED], Caller Ph Number = [REDACTED], Caller Address = [REDACTED] HANBY PARK, MAITAI,
17:38:34 NELSON CITY, Call Source = 111, Event Source = 52390
17:38:35 Duplicate Event:Location = IWA RD,THE WOOD,NELSON CITY, Type = VEG -
VEGETATION
17:38:35 Duplicate Event:Location = IWA RD,THE WOOD,NELSON CITY, Type = VEG -
VEGETATION
17:38:35 INC INFO: VEG
17:38:35 End of Duplicate Event data
17:38:35 INC INFO:
17:38:35 INC INFO: VEGETATION FIRE
17:38:35 Duplicate Event:Location = IWA RD,THE WOOD,NELSON CITY, Type = VEG -
VEGETATION
17:38:35 End of Duplicate Event data
17:38:35 End of Duplicate Event data
17:38:35 End of Duplicate Event data
17:38:35 FIRE, Caller Name = PREPAID/TELECOM, Caller Ph Number = [REDACTED], Caller Addr
17:38:35 FIRE, Caller Ph Number = [REDACTED], Call Source = 111, Event Source = 52390
17:38:35 FIRE, Caller Ph Number = [REDACTED], Call Source = 111, Event Source = 52390
17:38:35 ess = TELECOM CELLULAR 027, BLENHEIM, MARLBOROUGH DISTRICT, Call Source =
111Inc
17:38:35 InfoVEG, Event Source = Fire 111
17:38:36 KCODE [K1 : PROCEEDING TO INCIDENT]
17:38:36 INC INFO: TREE FIRE
17:38:36 ** ELOI search completed at 02/08/19 14:32:50 - 1 result
17:38:36 Duplicate Event:Location = IWA RD,THE WOOD,NELSON CITY, Type = VEG -
VEGETATION
17:38:36 Duplicate Event:Location = IWA RD,THE WOOD,NELSON CITY, Type = VEG -
VEGETATION
17:38:36 Unit RICH337 [K1 : PROCEEDING TO INCIDENT]
17:38:36 INC INFO:
17:38:36 Duplicate Event:Location = SNODGRASS AV,THE WOOD,NELSON CITY, Type = VEG -
VEGET

17:38:36 End of Duplicate Event data

17:38:36 INC INFO: FIRE

17:38:36 ** LOI search completed at 08/02/19 14:32:50

17:38:36 ATION FIRE, Caller Name = [REDACTED], Caller Ph Number = [REDACTED]

17:38:36 FIRE, Caller Ph Number = [REDACTED], Call Source = 111, Event Source = 52390

17:38:36 FIRE, Caller Name = [REDACTED], Caller Ph Number = [REDACTED], Caller Address = [REDACTED] WAIMEA ROAD, NELSON SOUTH, NELSON CITY, Call Source = 111, Event Source = [REDACTED]

17:38:36 [REDACTED] Caller Address = TELECOM CELLULAR 027, NOPERA, MARLBOROUGH DISTRICT

17:38:36 [REDACTED], Call Source = 111Inc InfoFIRE, Event Source = Fire 111

17:38:36 urce = Fire 111

17:38:37 ** LOI search completed at 08/02/19 14:32:50

17:38:37 Duplicate Event:Location = IWA RD,THE WOOD,NELSON CITY, Type = VEG - VEGETATION

17:38:37 THIS IS HALFWAY UP THE ROAD FROM ATAWHAI DRIVE

17:38:37 ALERTING_COMPLETED

17:38:37 Multiple subscribers for caller number [REDACTED]. TESA lookup recommended.

17:38:37 End of Duplicate Event data

17:38:37 INC INFO:

17:38:37 Duplicate Event:Location = IWA RD,THE WOOD,NELSON CITY, Type = VEG - VEGETATION

17:38:37 ** ELOI search completed at 02/08/19 14:32:50 - 1 result

17:38:37 INC INFO: TREE FIRE

17:38:37 ** Recommended unit NELS217 for requirement PUMP (>2.1 km)

17:38:37 PA Selcal used to Initiate Alerting.([REDACTED])

17:38:37 ALERTING_COMPLETED

17:38:37 ** Recommended unit NELS217 for requirement PUMP (>2.1 km)

17:38:37 PA Selcal used to Initiate Alerting([REDACTED])

17:38:37 FIRE, Caller Name = [REDACTED], Caller Ph Number = [REDACTED], Caller Address = [REDACTED] ATAWHAI DRIVE, THE WOOD, NELSON CITY, Call Source = 111Inc InfoVEGETATION FIRE

17:38:37 Address = [REDACTED] ATAWHAI DRIVE, THE WOOD, NELSON CITY, Call Source = 111Inc InfoTR

17:38:37 EES ON FIRE, Event Source = Fire 111

17:38:38 End of Duplicate Event data

17:38:38 INC INFO:

17:38:38 Duplicate Event:Location = IWA RD,THE WOOD,NELSON CITY, Type = VEG - VEGETATION

17:38:38 INC INFO: TREES ON FIRE

17:38:38 End of Duplicate Event data

17:38:38 Duplicate Event:Location = IWA RD,THE WOOD,NELSON CITY, Type = VEG - VEGETATION

17:38:38 RRRR

17:38:38 INC INFO: TREES ON FIRE

17:38:38 End of Duplicate Event data

17:38:38 Multiple subscribers for caller number [REDACTED]. TESA lookup recommended.

17:38:38 Duplicate Event:Location = IWA RD,THE WOOD,NELSON CITY, Type = VEG - VEGETATION

17:38:38 End of Duplicate Event data

17:38:38 INC INFO:

17:38:38 Duplicate Event:Location = IWA RD,THE WOOD,NELSON CITY, Type = VEG - VEGETATION

17:38:38 End of Duplicate Event data

17:38:38 INC INFO: TREES ON FIRE

17:38:38 THIS IS HALFWAY UP THE ROAD FROM ATAWHAI DRIVE

17:38:38 FIRE, Caller Name = [REDACTED], Caller Ph Number = [REDACTED], Caller

17:38:38 FIRE, Caller Name = [REDACTED], Caller Ph Number = [REDACTED], Caller Address

17:38:38 FIRE, Caller Ph Number = [REDACTED], Call Source = 111, Event Source = Fire 111

17:38:38 FIRE, Caller Ph Number = [REDACTED], Call Source = 111, Event Source = Fire 111

17:38:38 ss = [REDACTED] ATAWHAI DRIVE, THE WOOD, NELSON CITY, Call Source = 111Inc InfoTREES ON

17:38:38 Address = [REDACTED] ATAWHAI DRIVE, THE WOOD, NELSON CITY, Call Source = 111Inc InfoTR

17:38:38 FIRE, Event Source = Fire 111

17:38:38 EES ON FIRE, Event Source = Fire 111

17:38:39 AL: PAGING ACK RECEIVED FROM STATION 3221 at 08/02/19 14:34:00

17:38:39 Duplicate Event:Location = [REDACTED] ATAWHAI DR,THE WOOD,NELSON CITY: @FOUNDERS PARK, T

17:38:39 Unit NELS217 [K1 : PROCEEDING TO INCIDENT]

17:38:39 KCODE [K1 : PROCEEDING TO INCIDENT]

17:38:39 Unit NELS217 [K1 : PROCEEDING TO INCIDENT]

17:38:39 KCODE [K1 : PROCEEDING TO INCIDENT]

17:38:39 End of Duplicate Event data

17:38:39 KCODE [K1 : PROCEEDING TO INCIDENT]

17:38:39 Duplicate Event:Location = IWA RD,THE WOOD,NELSON CITY, Type = VEG - VEGETATION

17:38:39 Unit NELS217 [K1 : PROCEEDING TO INCIDENT]

17:38:39 KCODE [K1 : PROCEEDING TO INCIDENT]

17:38:39 AL: PAGING ACK RECEIVED FROM STATION 3221 at 08/02/19 14:34:00

17:38:39 INC INFO: TREES ON FIRE

17:38:39 Duplicate Event:Location = IWA RD,THE WOOD,NELSON CITY, Type = VEG - VEGETATION

17:38:39 End of Duplicate Event data

17:38:39 FIRE, Caller Name = [REDACTED], Caller Ph Number = [REDACTED], Caller Address

17:38:39 FIRE, Caller Name = [REDACTED], Caller Ph Number = [REDACTED], Caller Address

17:38:39 Type = VEG - VEGETATION FIRE, Caller Ph Number = [REDACTED], Call Source = 111In

17:38:39 ss = [REDACTED] NAPOLI WAY, THE WOOD, NELSON CITY, Call Source = 111Inc InfoSCRUB FIRE ,

17:38:39 ss = [REDACTED] ATAWHAI DRIVE, THE WOOD, NELSON CITY, Call Source = 111Inc InfoTREES ON

17:38:39 c InfoHILLSIDE ON FIRE, Event Source = Fire 111
17:38:39 FIRE, Event Source = Fire 111
17:38:39 Event Source = 52390
17:38:40 Duplicate Event:Location = IWA RD,THE WOOD,NELSON CITY, Type = VEG -
VEGETATION
17:38:40 CLOSE TO A HOUSE NOW
17:38:40 Duplicate Event:Location = ATAWHAI DR,THE WOOD,NELSON CITY, Type = VEG -
VEGETAT
17:38:40 INC INFO:
17:38:40 End of Duplicate Event data
17:38:40 End of Duplicate Event data
17:38:40 INC INFO:
17:38:40 Duplicate Event:Location = [REDACTED] ATAWHAI DR,THE WOOD,NELSON CITY: @FOUNDERS
PARK, T
17:38:40 Unit NELS217 [K1 : PROCEEDING TO INCIDENT]
17:38:40 Duplicate Event:Location = IWA RD,THE WOOD,NELSON CITY, Type = VEG -
VEGETATION
17:38:40 CLOSE TO A HOUSE NOW
17:38:40 Unit NELS214 [COMCEN COM : MESSAGE] MULTIPLE CALLS INDICATING FLARE UP..
17:38:40 INC INFO: HILLSIDE ON FIRE
17:38:40 End of Duplicate Event data
17:38:40 End of Duplicate Event data
17:38:40 Duplicate Event:Location = ATAWHAI DR,THE WOOD,NELSON CITY, Type = VEG -
VEGETAT
17:38:40 INC INFO: HILLSIDE ON FIRE
17:38:40 ION FIRE, Caller Name = [REDACTED], Caller Ph Number = [REDACTED]
17:38:40 ype = VEG - VEGETATION FIRE, Caller Ph Number = [REDACTED], Call Source = 111In
17:38:40 ION FIRE, Caller Name = [REDACTED], Caller Ph Number = [REDACTED]
17:38:40 FIRE, Caller Ph Number = [REDACTED], Call Source = 111, Event Source = Fire 111
17:38:40 FIRE, Caller Ph Number = [REDACTED], Call Source = 111, Event Source = Fire 111
17:38:40 c InfoHILLSIDE ON FIRE, Event Source = Fire 111
17:38:40 [REDACTED], Caller Address = BOLT ROAD, ANNESBROOK, NELSON CITY, Call Source = 111, Even
17:38:40 [REDACTED] Caller Address = BOLT ROAD, ANNESBROOK, NELSON CITY, Call Source = 111, Even
17:38:40 t Source = North Admin A
17:38:40 t Source = North Admin A
17:38:41 INC INFO:
17:38:41 End of Duplicate Event data
17:38:41 End of Duplicate Event data
17:38:41 End of Duplicate Event data
17:38:41 Duplicate Event:Location = [REDACTED] ATAWHAI DR,THE WOOD,NELSON CITY, Type = VEG -
VEGE
17:38:41 INC INFO: HILLSIDE ON FIRE
17:38:41 End of Duplicate Event data

17:38:41 Duplicate Event:Location = IWA RD,THE WOOD,NELSON CITY, Type = VEG - VEGETATION

17:38:41 INC INFO: SCRUB FIRE

17:38:41 Duplicate Event:Location = [REDACTED] ATAWHAI DR,THE WOOD,NELSON CITY, Type = VEG - VEGE

17:38:41 INC INFO: HILLSIDE ON FIRE

17:38:41 End of Duplicate Event data

17:38:41 Duplicate Event:Location = IWA RD,THE WOOD,NELSON CITY, Type = VEG - VEGETATION

17:38:41 INC INFO:

17:38:41 End of Duplicate Event data

17:38:41 TATION FIRE, Caller Name = [REDACTED], Caller Ph Number = [REDACTED]

17:38:41 N

17:38:41 FIRE, Caller Name = [REDACTED] Caller Ph Number = [REDACTED] Caller Add

17:38:41 TATION FIRE, Caller Name = [REDACTED], Caller Ph Number = [REDACTED]

17:38:41 FIRE, Caller Name = [REDACTED] Caller Ph Number = [REDACTED], Caller Add

17:38:41 Caller Address = [REDACTED] ATAWHAI DRIVE, THE WOOD, NELSON CITY, Call Source = 111, Eve

17:38:41 ress = [REDACTED] TASMAN STREET, THE WOOD, NELSON CITY, Call Source = 111Inc InfoHILLSIDE

17:38:41 ress = [REDACTED] TASMAN STREET, THE WOOD, NELSON CITY, Call Source = 111Inc InfoHILLSIDE

17:38:41 Caller Address = [REDACTED] ATAWHAI DRIVE, THE WOOD, NELSON CITY, Call Source = 111, Eve

17:38:41 ON FIRE, Event Source = Fire 111

17:38:41 nt Source = Fire 111

17:38:41 ON FIRE, Event Source = Fire 111

17:38:41 nt Source = Fire 111

17:38:42 End of Duplicate Event data

17:38:42 INC INFO:

17:38:42 CALLER STATED NO ROAD ACCESS TO THE FIRE

17:38:42 INC INFO:

17:38:42 End of Duplicate Event data

17:38:42 INC INFO: SCRUB FIRE

17:38:42 Duplicate Event:Location = IWA RD,THE WOOD,NELSON CITY, Type = VEG - VEGETATION

17:38:42 End of Duplicate Event data

17:38:42 INC INFO:

17:38:42 CALLER STATED NO ROAD ACCESS TO THE FIRE

17:38:42 Duplicate Event:Location = IWA RD,THE WOOD,NELSON CITY, Type = VEG - VEGETATION

17:38:42 INC INFO:

17:38:42 Duplicate Event:Location = IWA RD,THE WOOD,NELSON CITY, Type = VEG - VEGETATION

17:38:42 End of Duplicate Event data

17:38:42 INC INFO: SCRUB FIRE

17:38:42 Duplicate Event:Location = IWA RD,THE WOOD,NELSON CITY, Type = VEG - VEGETATION

17:38:42 Duplicate Event:Location = IWA RD,THE WOOD,NELSON CITY, Type = VEG -
VEGETATION

17:38:42 FIRE, Caller Ph Number = [REDACTED], Call Source = 111, Event Source = Fire 111

17:38:42 FIRE, Caller Name = [REDACTED] Caller Ph Number = [REDACTED], Caller Add

17:38:42 FIRE, Caller Ph Number = [REDACTED], Call Source = 111Inc InfoFIRE ON HILLSIDE,

17:38:42 FIRE, Caller Name = [REDACTED], Caller Ph Number = [REDACTED], Caller Add

17:38:42 FIRE, Caller Ph Number = [REDACTED], Call Source = 111, Event Source = Fire 111

17:38:42 res = TELECOM CELLULAR 027,, Call Source = 111Inc InfoSCRUB FIRE , Event Source

17:38:42 res = TELECOM CELLULAR 027,, Call Source = 111Inc InfoSCRUB FIRE , Event Source

17:38:42 Event Source = Fire 111

17:38:42 = Fire 111

17:38:42 = Fire 111

17:38:43 Duplicate Event:Location = IWA RD,THE WOOD,NELSON CITY, Type = VEG -
VEGETATION

17:38:43 End of Duplicate Event data

17:38:43 Unit NELS217 [KP : PRIORITY MESSAGE] RESPOND NELS214, HELIS AND TANKERS

17:38:43 INC INFO: FIRE ON HILLSIDE

17:38:43 MSU Selcal used to Initiate Alerting.([REDACTED])

17:38:43 ALERTING_COMPLETED

17:38:43 End of Duplicate Event data

17:38:43 Unit NELS217 [KP : PRIORITY MESSAGE] RESPOND NELS214, HELIS AND TANKERS

17:38:43 INC INFO: FIRE ON HILLSIDE

17:38:43 MSU Selcal used to Initiate Alerting.([REDACTED])

17:38:43 ALERTING_COMPLETED

17:38:43 Duplicate Event:Location = IWA RD,THE WOOD,NELSON CITY, Type = VEG -
VEGETATION

17:38:43 End of Duplicate Event data

17:38:43 INC INFO:

17:38:43 NELSON STATION ARRANGING A CALL BACK CREW

17:38:43 FIRE, Caller Ph Number = [REDACTED] Call Source = 111Inc InfoFIRE ON HILLSIDE,

17:38:43 FIRE, Caller Name = [REDACTED], Caller Ph Number = [REDACTED], Call

17:38:43 er Address = [REDACTED] VICKERMAN STREET, PORT NELSON, NELSON CITY, Call Source = 111,
E

17:38:43 Event Source = Fire 111

17:38:43 vent Source = Fire 111

17:38:44 KCODE [K1 : PROCEEDING TO INCIDENT]

17:38:44 INC INFO: BUSH FIRE

17:38:44 Unit NELS214 [K1 : PROCEEDING TO INCIDENT]

17:38:44 ** Requirement TIC added for alarm level 1

17:38:44 Duplicate Event:Location = [REDACTED] ATAWHAI DR,THE WOOD,NELSON CITY: @FOUNDERS
PARK, T

17:38:44 End of Duplicate Event data

17:38:44 INC INFO: BUSH FIRE

17:38:44 Duplicate Event:Location = IWA RD,THE WOOD,NELSON CITY, Type = VEG - VEGETATION

17:38:44 INC INFO:

17:38:44 INC INFO:

17:38:44 NELSON STATION ARRANGING A CALL BACK CREW

17:38:44 Duplicate Event:Location = [REDACTED] ATAWHAI DR,THE WOOD,NELSON CITY: @FOUNDERS PARK, T

17:38:44 End of Duplicate Event data

17:38:44 End of Duplicate Event data

17:38:44 End of Duplicate Event data

17:38:44 Duplicate Event:Location = IWA RD,THE WOOD,NELSON CITY, Type = VEG - VEGETATION

17:38:44 FIRE, Caller Name = [REDACTED], Caller Ph Number = [REDACTED] Call

17:38:44 FIRE, Caller Name = [REDACTED], Caller Ph Number = [REDACTED], Cal

17:38:44 ype = VEG - VEGETATION FIRE, Caller Ph Number = [REDACTED], Call Source = 111In

17:38:44 ype = VEG - VEGETATION FIRE, Caller Ph Number = [REDACTED] Call Source = 111In

17:38:44 c InfoBUSH FIRE, Event Source = Fire 111

17:38:44 c InfoBUSH FIRE, Event Source = Fire 111

17:38:44 ller Address = TELECOM CELLULAR 027, WAIWHETU, LOWER HUTT CITY, Call Source = 111

17:38:44 er Address = [REDACTED] VICKERMAN STREET, PORT NELSON, NELSON CITY, Call Source = 111, E

17:38:44 , Event Source = Fire 111

17:38:44 vent Source = Fire 111

17:38:45 End of Duplicate Event data

17:38:45 Duplicate Event:Location = IWA RD,THE WOOD,NELSON CITY, Type = STRU - STRUCTURE

17:38:45 Duplicate Event:Location = IWA RD,THE WOOD,NELSON CITY, Type = VEG - VEGETATION

17:38:45 Duplicate Event:Location = IWA RD,THE WOOD,NELSON CITY, Type = STRU - STRUCTURE

17:38:45 ** Requirement TIC added for alarm level 1

17:38:45 Unit NELS214 [K1 : PROCEEDING TO INCIDENT]

17:38:45 KCODE [K1 : PROCEEDING TO INCIDENT]

17:38:45 INC INFO:

17:38:45 End of Duplicate Event data

17:38:45 Duplicate Event:Location = IWA RD,THE WOOD,NELSON CITY, Type = VEG - VEGETATION

17:38:45 ** Requirement TORT added for alarm level 1

17:38:45 End of Duplicate Event data

17:38:45 INC INFO: FIRE THREATENING HOUSES

17:38:45 ** Requirement TIC removed for alarm level 1

17:38:45 Unit NELS214 [KC : UNIT CALLING]

17:38:45 FIRE, Caller Name = [REDACTED], Caller Ph Number = [REDACTED], Cal

17:38:45 FIRE, Caller Name = [REDACTED], Caller Ph Number = [REDACTED], Caller Address

17:38:45 FIRE, Caller Ph Number = [REDACTED], Call Source = 111, Event Source = Fire 111

17:38:45 FIRE, Caller Name = [REDACTED], Caller Ph Number = [REDACTED], Caller Address

17:38:45 s = TELECOM CELLULAR 027, MIRAMAR, WELLINGTON CITY, Call Source = 111Inc InfoFIR

17:38:45 s = TELECOM CELLULAR 027, MIRAMAR, WELLINGTON CITY, Call Source = 111Inc InfoFIR

17:38:45 ller Address = TELECOM CELLULAR 027, WAIWHETU, LOWER HUTT CITY, Call Source = 111

17:38:45 , Event Source = Fire 111

17:38:45 E THREATENING HOUSES, Event Source = Fire 111

17:38:45 E THREATENING HOUSES, Event Source = Fire 111

17:38:46 ** Requirement TORT added for alarm level 1

17:38:46 End of Duplicate Event data

17:38:46 Duplicate Event:Location = IWA RD,THE WOOD,NELSON CITY, Type = VEG - VEGETATION

17:38:46 INC INFO:

17:38:46 Duplicate Event:Location = IWA RD,THE WOOD,NELSON CITY, Type = VEG - VEGETATION

17:38:46 ** Requirement TORT added for alarm level 1

17:38:46 Unit NELS214 [KC : UNIT CALLING]

17:38:46 ** Requirement TIC removed for alarm level 1

17:38:46 End of Duplicate Event data

17:38:46 INC INFO: BUSHFIRE

17:38:46 Duplicate Event:Location = IWA RD,THE WOOD,NELSON CITY, Type = VEG - VEGETATION

17:38:46 End of Duplicate Event data

17:38:46 INC INFO:

17:38:46 ** Recommended unit MAPU3111 for requirement ADHOC TORT (>16.6 km)

17:38:46 ** Recommend

17:38:46 End of Duplicate Event data

17:38:46 INC INFO: FIRE THREATENING HOUSES

17:38:46 ed unit MOTU3611 for requirement ADHOC TORT (>29.5 km)

17:38:46 FIRE, Caller Ph Number = [REDACTED] Call Source = 111, Event Source = Fire 111

17:38:46 FIRE, Caller Ph Number = [REDACTED], Call Source = 111, Event Source = Fire 111

17:38:46 FIRE, Caller Ph Number = [REDACTED], Call Source = 111Inc InfoBUSHFIRE , Event

17:38:46 Source = Fire 111

17:38:47 Duplicate Event:Location = IWA RD,THE WOOD,NELSON CITY, Type = VEG - VEGETATION

17:38:47 Duplicate Event:Location = IWA RD,THE WOOD,NELSON CITY, Type = VEG - VEGETATION

17:38:47 End of Duplicate Event data

17:38:47 Station Selcal used to Initiate Alerting.([REDACTED])

17:38:47 Station Selcal used to Initiate Alerting.([REDACTED])

17:38:47 AL: PAGING ACK RECEIVED FROM STATION 3221 at 08/02/19 14:36:51

17:38:47 Selcal turnout error

17:38:47 Duplicate Event:Location = IWA RD,THE WOOD,NELSON CITY, Caller Ph Number = [REDACTED]

17:38:47 End of Duplicate Event data

17:38:47 End of Duplicate Event data

17:38:47 INC INFO:

17:38:47 ALERTING_COMPLETED

17:38:47 ALERTING_COMPLETED

17:38:47 ** Requirement TORT added for alarm level 1

17:38:47 INC INFO:

17:38:47 INC INFO: BUSHFIRE

17:38:47 [REDACTED] Call Source = 111, Event Source = 52390

17:38:47 FIRE, Caller Ph Number = [REDACTED], Call Source = 111Inc InfoBUSHFIRE , Event

17:38:47 FIRE, Caller Ph Number = [REDACTED], Call Source = 111, Event Source = Fire 111

17:38:47 Source = Fire 111

17:38:48 Multiple subscribers for caller number [REDACTED] TESA lookup recommended.

17:38:48 AL: PAGING ACK RECEIVED FROM STATION 3221 at 08/02/19 14:36:51

17:38:48 Station Selcal used to Initiate Alerting.([REDACTED])

17:38:48 Station Selcal used to Initiate Alerting([REDACTED])

17:38:48 ** Recommended unit MAPU3111 for requirement ADHOC TORT (>16.6 km)

17:38:48 ** Recommend

17:38:48 INC INFO:

17:38:48 Duplicate Event:Location = IWA RD,THE WOOD,NELSON CITY, Type = VEG - VEGETATION

17:38:48 Selcal turnout error

17:38:48 End of Duplicate Event data

17:38:48 INC INFO:

17:38:48 Duplicate Event:Location = IWA RD,THE WOOD,NELSON CITY, Type = VEG - VEGETATION

17:38:48 CALLER THINKING THERE ARE 2 FIRES ABOUT 100M X 30

17:38:48 End of Duplicate Event data

17:38:48 INC INFO: FIRE IN THE HILLS

17:38:48 AL: PAGING ACK RECEIVED FROM STATION 3231 at 08/02/19 14:37:02

17:38:48 FIRE, Caller Name = [REDACTED] Caller Ph Number = [REDACTED], Caller A

17:38:48 FIRE, Caller Name = [REDACTED] Caller Ph Number = [REDACTED], Caller

17:38:48 ed unit MOTU3611 for requirement ADHOC TORT (>29.5 km)

17:38:48 ddress = [REDACTED] GOODWIN AVENUE, SPRINGFIELD, ROTORUA DISTRICT, Call Source = 111Inc

17:38:48 Address = [REDACTED] NORTH ROAD, THE WOOD, NELSON CITY, Call Source = 111, Event Source

17:38:48 InfoFIRE IN THE HILLS, Event Source = Fire 111

17:38:48 = 52390

17:38:49 INC INFO:

17:38:49 End of Duplicate Event data

17:38:49 INC INFO:

17:38:49 Duplicate Event:Location = IWA RD,THE WOOD,NELSON CITY, Caller Ph Number = [REDACTED]

17:38:49 Duplicate Event:Location = IWA RD,THE WOOD,NELSON CITY, Type = VEG - VEGETATION

17:38:49 Duplicate Event:Location = IWA RD,THE WOOD,NELSON CITY, Type = VEG - VEGETATION

17:38:49 AL: PAGING ACK RECEIVED FROM STATION 3231 at 08/02/19 14:37:02

17:38:49 ALERTING_COMPLETED

17:38:49 End of Duplicate Event data

17:38:49 Unit NELS217 [SITREP :] MULTIPLE SPOT FIRES ON FRONT OF FIRE, HELIS WILL BE RE

17:38:49 Duplicate Event:Location = IWA RD,THE WOOD,NELSON CITY, Type = VEG - VEGETATION

17:38:49 INC INFO:

17:38:49 Duplicate Event:Location = [REDACTED] ATAWHAI DR,THE WOOD,NELSON CITY: @FOUNDERS PARK, T

17:38:49 End of Duplicate Event data

17:38:49 ALERTING_COMPLETED

17:38:49 End of Duplicate Event data

17:38:49 [REDACTED], Call Source = 111, Event Source = 52390

17:38:49 ype = STRU - STRUCTURE FIRE, Caller Ph Number = [REDACTED], Call Source = 111In

17:38:49 QUIRED

17:38:49 FIRE, Caller Name = [REDACTED], Caller Ph Number = [REDACTED] Caller Adres

17:38:49 FIRE, Caller Ph Number = [REDACTED], Call Source = 111, Event Source = 52390

17:38:49 FIRE, Caller Name = [REDACTED]/, Caller Ph Number = [REDACTED], Caller

17:38:49 s = TELECOM CELLULAR 027, OAMARU, WAITAKI DISTRICT, Call Source = 111, Event Sou

17:38:49 Address = [REDACTED] NORTH ROAD, THE WOOD, NELSON CITY, Call Source = 111, Event Source

17:38:49 c InfoHILL ON FIRE ENDANGERING PROPERTY, Event Source = Fire 111

17:38:49 = 52390

17:38:49 rce = 52390

17:38:49 End of Duplicate Event data

17:38:50 INC INFO: FIRE ON THE HILL IN

17:38:50 Duplicate Event:Location = IWA RD,THE WOOD,NELSON CITY, Type = VEG - VEGETATION

17:38:50 Multiple subscribers for caller number [REDACTED]. TESA lookup recommended.

17:38:50 End of Duplicate Event data

17:38:50 INC INFO:

17:38:50 Duplicate Event:Location = IWA RD,THE WOOD,NELSON CITY, Type = VEG - VEGETATION

17:38:50 CALLER THINKING THERE ARE 2 FIRES ABOUT 100M X 30

17:38:50 Duplicate Event:Location = ATAWHAI DR,THE WOOD,NELSON CITY, Type = VEG - VEGETAT

17:38:50 End of Duplicate Event data

17:38:50 INC INFO: HILL ON FIRE ENDANGERING PROPERTY

17:38:50 Duplicate Event:Location = IWA RD,THE WOOD,NELSON CITY, Type = VEG - VEGETATION

17:38:50 End of Duplicate Event data

17:38:50 Duplicate Event:Location = IWA RD,THE WOOD,NELSON CITY, Caller Name = [REDACTED]

17:38:50 End of Duplicate Event data

17:38:50 INC INFO:

17:38:50 INC INFO: FIRE IN THE HILLS

17:38:50 ION FIRE, Caller Name = [REDACTED], Caller Ph Number = [REDACTED], Caller Add

17:38:50 FIRE, Caller Ph Number = 102102305106, Call Source = 111, Event Source = 52390

17:38:50 [REDACTED], Caller Ph Number = [REDACTED], Caller Addr

17:38:50 FIRE, Caller Name = [REDACTED], Caller Ph Number = [REDACTED], Caller A

17:38:50 FIRE, Caller Ph Number = [REDACTED], Call Source = 111, Event Source = 52390

17:38:50 ddress = [REDACTED] GOODWIN AVENUE, SPRINGFIELD, ROTORUA DISTRICT, Call Source = 111Inc

17:38:50 ress = [REDACTED] VICKERMAN STREET, PORT NELSON, NELSON CITY, Call Source = 111Inc Info

17:38:50 ess = TELECOM CELLULAR 027, BLENHEIM, MARLBOROUGH DISTRICT, Call Source = 111, E

17:38:50 FIRE ON THE HILL IN , Event Source = 52390

17:38:50 vent Source = 52390

17:38:50 InfoFIRE IN THE HILLS, Event Source = Fire 111

17:38:51 Unit NELS217 [SITREP :] MULTIPLE SPOT FIRES ON FRONT OF FIRE, HELIS WILL BE RE

17:38:51 INC INFO: VEGETATION FIRE

17:38:51 End of Duplicate Event data

17:38:51 Duplicate Event:Location = IWA RD,THE WOOD,NELSON CITY, Type = VEG - VEGETATION

17:38:51 INC INFO:

17:38:51 Duplicate Event:Location = [REDACTED]ATAWHAI DR,THE WOOD,NELSON CITY: @FOUNDERS PARK, T

17:38:51 INC INFO:

17:38:51 Duplicate Event:Location = IWA RD,THE WOOD,NELSON CITY, Type = VEG - VEGETATION

17:38:51 End of Duplicate Event data

17:38:51 INC INFO:

17:38:51 Unit NELS214 [SITREP :] AVAILABILITY PRIORITY TO BE MADE

17:38:51 End of Duplicate Event data

17:38:51 INC INFO:

17:38:51 Duplicate Event:Location = IWA RD,THE WOOD,NELSON CITY, Type = VEG - VEGETATION

17:38:51 End of Duplicate Event data

17:38:51 FIRE, Caller Name = [REDACTED], Caller Ph Number = [REDACTED], Caller Address

17:38:51 FIRE, Call Source = 111Inc InfoVEGETATION FIRE

17:38:51 FIRE, Caller Name = TELECOM/PREPAID, Caller Ph Number = [REDACTED], Caller Addr

17:38:51 type = STRU - STRUCTURE FIRE, Caller Ph Number = [REDACTED], Call Source = 111In
17:38:51 QUIRED
17:38:51 ess = TELECOM CELLULAR 027,, Call Source = 111, Event Source = 52390
17:38:51 s = TELECOM CELLULAR 027, OAMARU, WAITAKI DISTRICT, Call Source = 111, Event
Sou
17:38:51 c InfoHILL ON FIRE ENDANGERING PROPERTY, Event Source = Fire 111
17:38:51 rce = 52390
17:38:52 End of Duplicate Event data
17:38:52 End of Duplicate Event data
17:38:52 Duplicate Event:Location = [REDACTED] NORTH RD,THE WOOD,NELSON CITY, Type = STRU -
STRU
17:38:52 INC INFO:
17:38:52 End of Duplicate Event data
17:38:52 Duplicate Event:Location = IWA RD,THE WOOD,NELSON CITY, Caller Name =
[REDACTED]
17:38:52 INC INFO: HILL ON FIRE ENDANGERING PROPERTY
17:38:52 Duplicate Event:Location = IWA RD,THE WOOD,NELSON CITY, Caller Name = [REDACTED]
[REDACTED]
17:38:52 End of Duplicate Event data
17:38:52 End of Duplicate Event data
17:38:52 INC INFO:
17:38:52 Duplicate Event:Location = IWA RD,THE WOOD,NELSON CITY, Type = VEG -
VEGETATION
17:38:52 Duplicate Event:Location = IWA RD,THE WOOD,NELSON CITY, Type = VEG -
VEGETATION
17:38:52 Unit NELS217 [KP : PRIORITY MESSAGE]
17:38:52 INC INFO: HILL ON FIRE ENDAGERING PROPERTY
17:38:52 End of Duplicate Event data
17:38:52 CTURE FIRE, Caller Ph Number = [REDACTED], Call Source = 111Inc InfoHILL ON FIR
17:38:52 FIRE, Caller Name = [REDACTED], Caller Ph Number = [REDACTED]
17:38:52 [REDACTED], Caller Ph Number = [REDACTED] Caller Addr
17:38:52 FIRE, Caller Ph Number = [REDACTED], Call Source = 111, Event Source = 52390
17:38:52 [REDACTED], Caller Ph Number = [REDACTED], Caller Address = [REDACTED] ORCHA
17:38:52 Caller Address = TELECOM CELLULAR 027, PAKURANGA HEIGHTS, AUCKLAND CITY,
Call So
17:38:52 ess = TELECOM CELLULAR 027, BLENHEIM, MARLBOROUGH DISTRICT, Call Source =
111, E
17:38:52 RD ROAD,, Call Source = 111, Event Source = 52390
17:38:52 E ENDAGERING PROPERTY, Event Source = 52390
17:38:52 urce = 111, Event Source = 52390
17:38:52 vent Source = 52390
17:38:53 End of Duplicate Event data
17:38:53 Duplicate Event:Location = IWA RD,THE WOOD,NELSON CITY, Type = VEG -
VEGETATION
17:38:53 INC INFO: BUSHES ON FIRE

17:38:53 End of Duplicate Event data

17:38:53 Multiple subscribers for caller number [REDACTED]. TESA lookup recommended.

17:38:53 Duplicate Event:Location = IWA RD,THE WOOD,NELSON CITY, Type = VEG - VEGETATION

17:38:53 ** Requirement PUMP added for alarm level 1

17:38:53 End of Duplicate Event data

17:38:53 INC INFO:

17:38:53 INC INFO:

17:38:53 Duplicate Event:Location = IWA RD,THE WOOD,NELSON CITY, Type = VEG - VEGETATION

17:38:53 End of Duplicate Event data

17:38:53 INC INFO: VEGETATION FIRE

17:38:53 Duplicate Event:Location = IWA RD,THE WOOD,NELSON CITY, Type = VEG - VEGETATION

17:38:53 INC INFO:

17:38:53 INC INFO: VEGETATION FIRE

17:38:53 FIRE, Call Source = 111Inc InfoVEGETATION FIRE

17:38:53 FIRE, Caller Name = [REDACTED], Caller Ph Number = [REDACTED], Caller Address =

17:38:53 FIRE, Caller Name = TELECOM/PREPAID, Caller Ph Number = [REDACTED], Caller Addr

17:38:53 FIRE, Call Source = 111Inc InfoVEGETATION FIRE

17:38:53 IWA RD,THE WOOD,NELSON CITY, Call Source = 111Inc InfoBUSHES ON FIRE , Event So

17:38:53 ess = TELECOM CELLULAR 027., Call Source = 111, Event Source = 52390

17:38:53 urce = 52390

17:38:54 Station Selcal used to Initiate Alerting.([REDACTED])

17:38:54 INC INFO:

17:38:54 End of Duplicate Event data

17:38:54 Duplicate Event:Location = IWA RD,THE WOOD,NELSON CITY, Type = VEG - VEGETATION

17:38:54 INC INFO: VEGETATION FIRE

17:38:54 Unit NELS217 [KP : PRIORITY MESSAGE]

17:38:54 End of Duplicate Event data

17:38:54 Duplicate Event:Location = IWA RD,THE WOOD,NELSON CITY, Type = VEG - VEGETATION

17:38:54 ALERTING_COMPLETED

17:38:54 End of Duplicate Event data

17:38:54 INC INFO:

17:38:54 Duplicate Event:Location = IWA RD,THE WOOD,NELSON CITY, Type = VEG - VEGETATION

17:38:54 Unit NELS214 [SITREP :] AVAILABILITY PRIORITY TO BE MADE

17:38:54 Duplicate Event:Location = [REDACTED] NORTH RD,THE WOOD,NELSON CITY, Type = STRU - STRU

17:38:54 End of Duplicate Event data

17:38:54 FIRE, Call Source = 111Inc InfoVEGETATION FIRE

17:38:54 FIRE, Caller Name = [REDACTED], Caller Ph Number = [REDACTED],

17:38:54 FIRE, Caller Name = [REDACTED], Caller Ph Number = [REDACTED], Caller Address = [REDACTED]
17:38:54 CTURE FIRE, Caller Ph Number = [REDACTED], Call Source = 111Inc InfoHILL ON FIRE
17:38:54 ss = [REDACTED] RALPHINE WAY, MAITAI, NELSON CITY, Call Source = 111, Event Source = 5239
17:38:54 Caller Address = TELECOM CELLULAR 027, PAKURANGA HEIGHTS, AUCKLAND CITY, Call Source = [REDACTED]
17:38:54 E ENDAGERING PROPERTY, Event Source = 52390
17:38:54 urce = 111, Event Source = 52390
17:38:54 0
17:38:55 End of Duplicate Event data
17:38:55 INC INFO:
17:38:55 End of Duplicate Event data
17:38:55 INC INFO:
17:38:55 INC INFO: HILL ON FIRE ENDAGERING PROPERTY
17:38:55 Unit NELS217 [KP : PRIORITY MESSAGE]
17:38:55 Duplicate Event:Location = IWA RD,THE WOOD,NELSON CITY, Caller Name = [REDACTED]
17:38:55 Duplicate Event:Location = IWA RD,THE WOOD,NELSON CITY, Caller Ph Number = [REDACTED]
17:38:55 End of Duplicate Event data
17:38:55 INC INFO:
17:38:55 Duplicate Event:Location = IWA RD,THE WOOD,NELSON CITY, Type = VEG - VEGETATION
17:38:55 End of Duplicate Event data
17:38:55 Unit NELS217 [KP : PRIORITY MESSAGE]
17:38:55 Duplicate Event:Location = IWA RD,THE WOOD,NELSON CITY, Type = VEG - VEGETATION
17:38:55 End of Duplicate Event data
17:38:55 Duplicate Event:Location = IWA RD,THE WOOD,NELSON CITY, Type = VEG - VEGETATION
17:38:55 [REDACTED], Caller Ph Number = [REDACTED], Caller Address = [REDACTED] ORCHA
17:38:55 FIRE, Call Source = 111Inc InfoVEGETATION FIRE
17:38:55 [REDACTED], Call Source = 111, Event Source = 52390
17:38:55 FIRE, Caller Name = [REDACTED], Caller Ph Number = [REDACTED], Call Source = [REDACTED]
17:38:55 FIRE, Caller Ph Number = [REDACTED], Call Source = 111, Event Source = Fire 111
17:38:55 RD ROAD,, Call Source = 111, Event Source = 52390
17:38:55 er Address = TELECOM CELLULAR 027, KARORI, WELLINGTON CITY, Call Source = 111Inc
17:38:55 InfoSCRUB FIRE , Event Source = 52390
17:38:56 INC INFO: VEGETATION FIRE
17:38:56 INC INFO:
17:38:56 Duplicate Event:Location = IWA RD,THE WOOD,NELSON CITY, Type = VEG - VEGETATION
17:38:56 ** Requirement PUMP added for alarm level 1
17:38:56 End of Duplicate Event data

17:38:56 Duplicate Event:Location = IWA RD,THE WOOD,NELSON CITY, Type = VEG - VEGETATION

17:38:56 INC INFO:

17:38:56 End of Duplicate Event data

17:38:56 Duplicate Event:Location = IWA RD,THE WOOD,NELSON CITY, Type = VEG - VEGETATION

17:38:56 INC INFO:

17:38:56 Multiple subscribers for caller number [REDACTED]. TESA lookup recommended.

17:38:56 End of Duplicate Event data

17:38:56 INC INFO: BUSHES ON FIRE

17:38:56 Station Selcal used to Initiate Alerting ([REDACTED])

17:38:56 INC INFO: SCRUB FIRE

17:38:56 Duplicate Event:Location = IWA RD,THE WOOD,NELSON CITY, Caller Name = [REDACTED]

17:38:56 End of Duplicate Event data

17:38:56 [REDACTED], Caller Ph Number = [REDACTED], Caller Address = [REDACTED] LOW STREET, PORT

17:38:56 FIRE, Caller Ph Number = [REDACTED] Call Source = 111, Event Source = 52390

17:38:56 FIRE, Caller Ph Number = [REDACTED], Call Source = 111, Event Source = 52390

17:38:56 FIRE, Caller Name = [REDACTED], Caller Ph Number = [REDACTED] Caller Address =

17:38:56 NELSON, NELSON CITY, Call Source = 111, Event Source = 52390

17:38:56 IWA RD,THE WOOD,NELSON CITY, Call Source = 111Inc InfoBUSHES ON FIRE , Event So

17:38:56 urce = 52390

17:38:57 Duplicate Event:Location = IWA RD,THE WOOD,NELSON CITY, Type = VEG - VEGETATION

17:38:57 Duplicate Event:Location = IWA RD,THE WOOD,NELSON CITY, Caller Name = [REDACTED]

17:38:57 End of Duplicate Event data

17:38:57 Duplicate Event:Location = IWA RD,THE WOOD,NELSON CITY, Type = VEG - VEGETATION

17:38:57 End of Duplicate Event data

17:38:57 Duplicate Event:Location = IWA RD,THE WOOD,NELSON CITY, Type = VEG - VEGETATION

17:38:57 INC INFO:

17:38:57 End of Duplicate Event data

17:38:57 INC INFO: BUSHES ON FIRE

17:38:57 Unit NELS217 [KP : PRIORITY MESSAGE] SO BRADLEY - HILLSIDE FIRE,, MULTIPLE PROP

17:38:57 End of Duplicate Event data

17:38:57 Duplicate Event:Location = IWA RD,THE WOOD,NELSON CITY, Type = VEG - VEGETATION

17:38:57 End of Duplicate Event data

17:38:57 Unit NELS217 [KP : PRIORITY MESSAGE]

17:38:57 INC INFO: VEGETATION FIRE

17:38:57 ERTIES ENDANGER,

17:38:57 FIRE, Caller Name = [REDACTED], Caller Ph Number = [REDACTED] Caller Address

17:38:57 FIRE, Caller Name = [REDACTED] Caller Ph Number = [REDACTED] Caller Address = [REDACTED]

17:38:57 FIRE, Call Source = 111Inc InfoVEGETATION FIRE

17:38:57 [REDACTED] Caller Ph Number = [REDACTED] Caller Address = [REDACTED] TRAFALGAR STREET,

17:38:57 FIRE, Call Source = 111Inc InfoVEGETATION FIRE

17:38:57 s = TELECOM CELLULAR 027, BLENHEIM, MARLBOROUGH DISTRICT, Call Source = 111Inc I

17:38:57 THE WOOD, NELSON CITY, Call Source = 111, Event Source = 52390

17:38:57 ss = [REDACTED] RALPHINE WAY, MAITAI, NELSON CITY, Call Source = 111, Event Source = 52390

17:38:57 0

17:38:57 nfoBUSHES ON FIRE, Event Source = 52390

17:38:58 INC INFO:

17:38:58 End of Duplicate Event data

17:38:58 Unit NELS217 [KP : PRIORITY MESSAGE]

17:38:58 Duplicate Event:Location = IWA RD,THE WOOD,NELSON CITY, Type = VEG - VEGETATION

17:38:58 ALERTING_COMPLETED

17:38:58 Duplicate Event:Location = ATAWHAI DR,THE WOOD,NELSON CITY, Type = VEG - VEGETAT

17:38:58 End of Duplicate Event data

17:38:58 Duplicate Event:Location = SNODGRASS AV,THE WOOD,NELSON CITY, Type = VEG - VEGET

17:38:58 INC INFO:

17:38:58 End of Duplicate Event data

17:38:58 Duplicate Event:Location = IWA RD,THE WOOD,NELSON CITY, Type = VEG - VEGETATION

17:38:58 Unit MAPU3111 [K1 : PROCEEDING TO INCIDENT]

17:38:58 KCODE [K1 : PROCEEDING TO INCIDENT]

17:38:58 End of Duplicate Event data

17:38:58 INC INFO:

17:38:58 Duplicate Event:Location = IWA RD,THE WOOD,NELSON CITY, Caller Ph Number = [REDACTED]

17:38:58 INC INFO: FIRE

17:38:58 INC INFO: VEGETATION FIRE

17:38:58 [REDACTED], Call Source = 111, Event Source = 52390

17:38:58 FIRE, Caller Ph Number = [REDACTED], Call Source = 111, Event Source = 52390

17:38:58 FIRE, Caller Ph Number = [REDACTED], Call Source = 111, Event Source = Fire 111

17:38:58 ION FIRE, Caller Name = [REDACTED] Caller Ph Number = [REDACTED], Call

17:38:58 ATION FIRE, Caller Name = [REDACTED], Caller Ph Number

17:38:58 er Address = TELECOM CELLULAR 027, FOXTON, HOROWHENUA DISTRICT, Call Source = 1

17:38:58 = [REDACTED], Caller Address = TELECOM CELLULAR 027, FOXTON, HOROWHENUA DISTRIC

17:38:58 11Inc InfoVEGETATION FIRE, Event Source = Fire 111

17:38:58 T, Call Source = 111Inc InfoFIRE, Event Source = Fire 111

17:38:59 INC INFO: VEGETATION FIRE

17:38:59 End of Duplicate Event data

17:38:59 Duplicate Event:Location = IWA RD,THE WOOD,NELSON CITY, Type = VEG - VEGETATION

17:38:59 INC INFO:

17:38:59 End of Duplicate Event data

17:38:59 Multiple subscribers for caller number [REDACTED]. TESA lookup recommended.

17:38:59 Duplicate Event:Location = IWA RD,THE WOOD,NELSON CITY, Caller Name = [REDACTED]

17:38:59 .

17:38:59 Unit NELS217 [K11P : POLICE REQUIRED] TRAFFIC MANAGEMENT

17:38:59 End of Duplicate Event data

17:38:59 INC INFO:

17:38:59 Duplicate Event:Location = IWA RD,THE WOOD,NELSON CITY, Type = VEG - VEGETATION

17:38:59 End of Duplicate Event data

17:38:59 INC INFO: SCRUB FIRE

17:38:59 Duplicate Event:Location = IWA RD,THE WOOD,NELSON CITY, Caller Name = [REDACTED]

17:38:59 FIRE, Caller Name = [REDACTED], Caller Ph Number = [REDACTED], Caller Address

17:38:59 [REDACTED] Caller Ph Number = [REDACTED], Caller Address = [REDACTED] RALPHINE WAY, MAITAI, NELSO

17:38:59 [REDACTED], Caller Ph Number = [REDACTED], Caller Address = [REDACTED] LOW STREET, PORT

17:38:59 FIRE, Caller Name = [REDACTED], Caller Ph Number = [REDACTED], Call

17:38:59 NELSON, NELSON CITY, Call Source = 111, Event Source = 52390

17:38:59 N CITY, Call Source = 111, Event Source = 52390

17:38:59 er Address = TELECOM CELLULAR 027, KARORI, WELLINGTON CITY, Call Source = 111Inc

17:38:59 = TELECOM CELLULAR 027, BLENHEIM, MARLBOROUGH DISTRICT, Call Source = 111Inc In

17:38:59 foBUSH FIRE, Event Source = Fire 111

17:38:59 InfoSCRUB FIRE , Event Source = 52390

17:39:00 Duplicate Event:Location = IWA RD,THE WOOD,NELSON CITY, Type = VEG - VEGETATION

17:39:00 Duplicate Event:Location = IWA RD,THE WOOD,NELSON CITY, Type = VEG - VEGETATION

17:39:00 End of Duplicate Event data

17:39:00 INC INFO: FIRRE

17:39:00 Duplicate Event:Location = IWA RD,THE WOOD,NELSON CITY, Type = MIN - MINOR, Call

17:39:00 FIR2POL: TRAFFIC CONTROL REQUIRED URGENT

17:39:00 End of Duplicate Event data

17:39:00 End of Duplicate Event data

17:39:00 Duplicate Event:Location = IWA RD,THE WOOD,NELSON CITY, Type = VEG - VEGETATION

17:39:00 Duplicate Event:Location = SNODGRASS AV,THE WOOD,NELSON CITY, Type = VEG - VEGET

17:39:00 INC INFO: BUSH FIRE

17:39:00 End of Duplicate Event data

17:39:00 INC INFO:

17:39:00 Duplicate Event:Location = IWA RD,THE WOOD,NELSON CITY, Type = VEG - VEGETATION

17:39:00 End of Duplicate Event data

17:39:00 End of Duplicate Event data

17:39:00 INC INFO:

17:39:00 INC INFO:

17:39:00 FIRE, Caller Ph Number = [REDACTED] Call Source = 111, Event Source = 52390

17:39:00 FIRE, Caller Name = [REDACTED] Caller Ph Number = [REDACTED], Caller Address

17:39:00 er Ph Number = [REDACTED], Call Source = 111, Event Source = 52390

17:39:00 FIRE, Caller Name = [REDACTED] Caller Ph Number = [REDACTED], Caller Address

17:39:00 FIRE, Caller Ph Number = [REDACTED], Call Source = 111, Event Source = 52390

17:39:00 ATION FIRE, Caller Name = [REDACTED], Caller Ph Number = [REDACTED] Ca

17:39:00 s = TELECOM CELLULAR 027, BLENHEIM, MARLBOROUGH DISTRICT, Call Source = 111Inc I

17:39:00 ller Address = TELECOM CELLULAR 027, EDEN TERRACE, AUCKLAND CITY, Call Source =

17:39:00 s = TELECOM CELLULAR 027, BLENHEIM, MARLBOROUGH DISTRICT, Call Source = 111Inc I

17:39:00 nfoBUSHES ON FIRE, Event Source = 52390

17:39:00 111Inc InfoFIRRE, Event Source = Fire 111

17:39:00 nfoBUSHES ON FIRE, Event Source = 52390

17:39:01 INC INFO:

17:39:01 Unit NELS214 [SITREP :] INCIDENT GROUND INDICATING SEPERATE FIRE

17:39:01 Duplicate Event:Location = IWA RD,THE WOOD,NELSON CITY, Caller Name = [REDACTED]

17:39:01 End of Duplicate Event data

17:39:01 Duplicate Event:Location = IWA RD,THE WOOD,NELSON CITY, Caller Name = [REDACTED]

17:39:01 Unit NELS217 [KP : PRIORITY MESSAGE] SO BRADLEY - HILLSIDE FIRE,, MULTIPLE PROP

17:39:01 INC INFO: BUSHES ON FIRE

17:39:01 End of Duplicate Event data

17:39:01 Duplicate Event:Location = IWA RD,THE WOOD,NELSON CITY, Type = VEG - VEGETATION

17:39:01 INC INFO:

17:39:01 End of Duplicate Event data

17:39:01 Duplicate Event:Location = IWA RD,THE WOOD,NELSON CITY, Type = VEG - VEGETATION

17:39:01 Multiple subscribers for caller number [REDACTED]. TESA lookup recommended.

17:39:01 End of Duplicate Event data

17:39:01 INC INFO:

17:39:01 [REDACTED], Caller Ph Number = [REDACTED] Caller Address = [REDACTED] TRAFALGAR STREET,

17:39:01 FIRE, Call Source = 111Inc InfoVEGETATION FIRE

17:39:01 [REDACTED] Caller Ph Number = [REDACTED], Caller Address = [REDACTED] BEACHVILLE CRESCENT, BE

17:39:01 FIRE, Caller Name = [REDACTED], Caller Ph Number = [REDACTED],
Caller

17:39:01 ERTIES ENDANGER,

17:39:01 THE WOOD, NELSON CITY, Call Source = 111, Event Source = 52390

17:39:01 ACHVILLE, NELSON CITY, Call Source = 111, Event Source = 52390

17:39:01 Address = [REDACTED] NORTH ROAD, THE WOOD, NELSON CITY, Call Source = 111, Event Source
= Fire 111

17:39:02 Duplicate Event:Location = IWA RD,THE WOOD,NELSON CITY, Type = VEG -
VEGETATION

17:39:02 INC INFO:

17:39:02 End of Duplicate Event data

17:39:02 Duplicate Event:Location = IWA RD,THE WOOD,NELSON CITY, Type = VEG -
VEGETATION

17:39:02 Unit MAPU3111 [K1 : PROCEEDING TO INCIDENT]

17:39:02 KCODE [K1 : PROCEEDING TO INCIDENT]

17:39:02 INC INFO: VEGETATION FIRE

17:39:02 End of Duplicate Event data

17:39:02 Duplicate Event:Location = IWA RD,THE WOOD,NELSON CITY, Type = VEG -
VEGETATION

17:39:02 End of Duplicate Event data

17:39:02 INC INFO: BUSH FIRE

17:39:02 Duplicate Event:Location = IWA RD,THE WOOD,NELSON CITY, Type = VEG -
VEGETATION

17:39:02 End of Duplicate Event data

17:39:02 INC INFO:

17:39:02 FIRE, Caller Ph Number = [REDACTED], Call Source = 111, Event Source = 52390

17:39:02 FIRE, Caller Name = [REDACTED]), Caller Ph
Number

17:39:02 FIRE, Caller Ph Number = [REDACTED], Call Source = 111, Event Source = 52390

17:39:02 FIRE, Caller Name = TELSTRACLEAR LTD, Caller Ph Number = [REDACTED] Caller Addr
= [REDACTED] Caller Address = 19 LNP FICT,, Call Source = 111Inc InfoBUSH FIRE,
17:39:02 ess = [REDACTED] HAVEN ROAD, BEACHVILLE, NELSON CITY, Call Source = 111, Event Source =
17:39:02 Event Source = 52390
17:39:02 Fire 111

17:39:03 Duplicate Event:Location = IWA RD,THE WOOD,NELSON CITY, Caller Name =
[REDACTED]

17:39:03 INC INFO: VEGETATION FIRE

17:39:03 Duplicate Event:Location = IWA RD,THE WOOD,NELSON CITY, Caller Name =
[REDACTED]

17:39:03 .

17:39:03 Unit NELS217 [K11P : POLICE REQUIRED] TRAFFIC MANAGEMENT

17:39:03 INC INFO: FIRE

17:39:03 End of Duplicate Event data

17:39:03 Duplicate Event:Location = SNODGRASS AV,THE WOOD,NELSON CITY, Type = VEG - VEGET

17:39:03 End of Duplicate Event data

17:39:03 End of Duplicate Event data

17:39:03 INC INFO:

17:39:03 INC INFO:

17:39:03 Duplicate Event:Location = IWA RD,THE WOOD,NELSON CITY, Type = VEG - VEGETATION

17:39:03 End of Duplicate Event data

17:39:03 End of Duplicate Event data

17:39:03 INC INFO:

17:39:03 FIRE, Call Source = 111Inc InfoVEGETATION FIRE

17:39:03 [REDACTED] Caller Ph Number = [REDACTED], Caller Address = [REDACTED] RALPHINE WAY, MAITAI, NELSON

17:39:03 ATION FIRE, Caller Name = [REDACTED], Caller Ph Number

17:39:03 [REDACTED], Caller Ph Number = [REDACTED], Caller Address = [REDACTED] HANBY PARK, MAITAI,

17:39:03 = [REDACTED], Caller Address = TELECOM CELLULAR 027, FOXTON, HOROWHENUA DISTRIC

17:39:03 N CITY, Call Source = 111, Event Source = 52390

17:39:03 NELSON CITY, Call Source = 111, Event Source = 52390

17:39:03 T, Call Source = 111Inc InfoFIRE, Event Source = Fire 111

17:39:04 Duplicate Event:Location = SNODGRASS AV,THE WOOD,NELSON CITY, Type = VEG - VEGET

17:39:04 End of Duplicate Event data

17:39:04 INC INFO: BUSH FIRE

17:39:04 Duplicate Event:Location = IWA RD,THE WOOD,NELSON CITY, Type = VEG - VEGETATION

17:39:04 Duplicate Event:Location = IWA RD,THE WOOD,NELSON CITY, Type = VEG - VEGETATION

17:39:04 INC INFO: FIRE IN AREA

17:39:04 End of Duplicate Event data

17:39:04 Multiple subscribers for caller number [REDACTED]. TESA lookup recommended.

17:39:04 End of Duplicate Event data

17:39:04 INC INFO:

17:39:04 Duplicate Event:Location = IWA RD,THE WOOD,NELSON CITY, Type = VEG - VEGETATION

17:39:04 End of Duplicate Event data

17:39:04 Duplicate Event:Location = WALTERS BLFF,ATAWHAI,NELSON CITY, Type = VEG - VEGETA

17:39:04 Duplicate Event:Location = IWA RD,THE WOOD,NELSON CITY, Type = VEG - VEGETATION

17:39:04 INC INFO:

17:39:04 End of Duplicate Event data

17:39:04 FIRE, Caller Ph Number = [REDACTED], Call Source = 111, Event Source = 52390

17:39:04 FIRE, Caller Ph Number = [REDACTED] Call Source = 111Inc InfoSCRUB FIRE , Even
17:39:04 FIRE, Caller Name = [REDACTED], Caller Ph Number = [REDACTED], Caller Address
17:39:04 ATION FIRE, Caller Name = [REDACTED], Caller Ph Number = [REDACTED] Ca
17:39:04 FIRE, Caller Name = [REDACTED], Caller Ph Number = [REDACTED], Caller Address
17:39:04 TION FIRE, Caller Ph Number = [REDACTED], Call Source = 111Inc InfoFIRE IN AREA
17:39:04 = TELECOM CELLULAR 027, BLENHEIM, MARLBOROUGH DISTRICT, Call Source =
17:39:04 111Inc In
17:39:04 s = [REDACTED] PINNACLE PLACE, WAKATU, NELSON CITY, Call Source = 111, Event Source = 523
17:39:04 , Event Source = 52390
17:39:04 ller Address = TELECOM CELLULAR 027, EDEN TERRACE, AUCKLAND CITY, Call Source
17:39:04 =
17:39:04 t Source = 52390
17:39:04 111Inc InfoFIRRE, Event Source = Fire 111
17:39:04 foBUSH FIRE, Event Source = Fire 111
17:39:04 90
17:39:05 FIR2POL: TRAFFIC CONTROL REQUIRED URGENT
17:39:05 INC INFO:
17:39:05 INC INFO: FIRRE
17:39:05 Duplicate Event:Location = IWA RD,THE WOOD,NELSON CITY, Type = MIN - MINOR, Call
17:39:05 End of Duplicate Event data
17:39:05 Unit NELS214 [KC : UNIT CALLING]
17:39:05 ** Requirement TIC removed for alarm level 1
17:39:05 INC INFO: FIRE THREATENING HOUSES
17:39:05 End of Duplicate Event data
17:39:05 Duplicate Event:Location = IWA RD,THE WOOD,NELSON CITY, Type = STRU -
17:39:05 STRUCTURE
17:39:05 ** Requirement TIC added for alarm level 1
17:39:05 End of Duplicate Event data
17:39:05 End of Duplicate Event data
17:39:05 Duplicate Event:Location = IWA RD,THE WOOD,NELSON CITY, Type = VEG -
17:39:05 VEGETATION
17:39:05 KCODE [K1 : PROCEEDING TO INCIDENT]
17:39:05 Unit NELS214 [K1 : PROCEEDING TO INCIDENT]
17:39:05 FIRE, Caller Name = [REDACTED] Caller Ph Number = [REDACTED] Caller Address
17:39:05 FIRE, Caller Name = [REDACTED], Caller Ph Number = [REDACTED], Caller Address
17:39:05 er Ph Number = [REDACTED] Call Source = 111, Event Source = 52390
17:39:05 s = TELECOM CELLULAR 027, BLENHEIM, MARLBOROUGH DISTRICT, Call Source =
17:39:05 111Inc I
17:39:05 s = TELECOM CELLULAR 027, MIRAMAR, WELLINGTON CITY, Call Source = 111Inc
17:39:05 InfoFIR
17:39:05 nfoBUSHES ON FIRE, Event Source = 52390
17:39:05 E THREATENING HOUSES, Event Source = Fire 111
17:39:06 ** ELOI search completed at 02/08/19 14:32:50 - 1 result

17:39:06 INC INFO: TREE FIRE

17:39:06 ** LOI search completed at 08/02/19 14:32:50

17:39:06 ** Recommended unit NELS217 for requirement PUMP (>2.1 km)

17:39:06 End of Duplicate Event data

17:39:06 INC INFO: SCRUB FIRE

17:39:06 Duplicate Event:Location = IWA RD,THE WOOD,NELSON CITY, Type = VEG - VEGETATION

17:39:06 INC INFO:

17:39:06 Duplicate Event:Location = IWA RD,THE WOOD,NELSON CITY, Caller Name = [REDACTED]

17:39:06 Multiple subscribers for caller number [REDACTED]. TESA lookup recommended.

17:39:06 End of Duplicate Event data

17:39:06 INC INFO:

17:39:06 Duplicate Event:Location = IWA RD,THE WOOD,NELSON CITY, Type = VEG - VEGETATION

17:39:06 ** Requirement TORT added for alarm level 1

17:39:06 Duplicate Event:Location = IWA RD,THE WOOD,NELSON CITY, Type = VEG - VEGETATION

17:39:06 FIRE, Call Source = 111

17:39:06 FIRE, Caller Ph Number = [REDACTED], Call Source = 111, Event Source = Fire 111

17:39:06 [REDACTED] Caller Ph Number = [REDACTED], Caller Address = [REDACTED] BEACHVILLE CRESCENT, BEACHVILLE, NELSON CITY, Call Source = 111, Event Source = 52390

17:39:06 [REDACTED] Caller Name = [REDACTED], Caller Ph Number = [REDACTED], Caller Address = [REDACTED] BEACHVILLE CRESCENT, BEACHVILLE, NELSON CITY, Call Source = 111, Event Source = 52390

17:39:06 Address = [REDACTED] NORTH ROAD, THE WOOD, NELSON CITY, Call Source = 111, Event Source = Fire 111

17:39:06 End of Duplicate Event data

17:39:07 ALERTING_COMPLETED

17:39:07 PA Selcal used to Initiate Alerting ([REDACTED])

17:39:07 Duplicate Event:Location = IWA RD,THE WOOD,NELSON CITY, Type = VEG - VEGETATION

17:39:07 INC INFO: BUSH FIRE

17:39:07 End of Duplicate Event data

17:39:07 Duplicate Event:Location = IWA RD,THE WOOD,NELSON CITY, Type = VEG - VEGETATION

17:39:07 INC INFO: TREES ON FIRE

17:39:07 THIS IS HALFWAY UP THE ROAD FROM ATAWHAI DRIVE

17:39:07 Multiple subscribers for caller number [REDACTED]. TESA lookup recommended.

17:39:07 Duplicate Event:Location = IWA RD,THE WOOD,NELSON CITY, Type = VEG - VEGETATION

17:39:07 End of Duplicate Event data

17:39:07 INC INFO:

17:39:07 Duplicate Event:Location = IWA RD,THE WOOD,NELSON CITY, Type = VEG - VEGETATION

17:39:07 FIRE, Caller Name = [REDACTED], Caller Ph Number

17:39:07 FIRE, Caller Name = [REDACTED], Caller Ph Number = [REDACTED], Caller Addr

17:39:07 FIRE, Caller Name = [REDACTED] /, Caller Ph Number = [REDACTED], Caller

17:39:07 FIRE, Caller Ph Number = [REDACTED] Call Source = 111, Event Source = Fire 111

17:39:07 Address = [REDACTED] ATAWHAI DRIVE, THE WOOD, NELSON CITY, Call Source = 111Inc InfoTR

17:39:07 = [REDACTED] Caller Address = 19 LNP FICT., Call Source = 111Inc InfoBUSH FIRE,

17:39:07 ess = [REDACTED] HAVEN ROAD, BEACHVILLE, NELSON CITY, Call Source = 111, Event Source =

17:39:07 Event Source = 52390

17:39:07 Fire 111

17:39:07 EES ON FIRE, Event Source = Fire 111

17:39:08 INC INFO:

17:39:08 End of Duplicate Event data

17:39:08 INC INFO:

17:39:08 End of Duplicate Event data

17:39:08 KCODE [K1 : PROCEEDING TO INCIDENT]

17:39:08 Unit NELS217 [K1 : PROCEEDING TO INCIDENT]

17:39:08 KCODE [K1 : PROCEEDING TO INCIDENT]

17:39:08 End of Duplicate Event data

17:39:08 Duplicate Event:Location = IWA RD,THE WOOD,NELSON CITY, Type = VEG - VEGETATION

17:39:08 Duplicate Event:Location = IWA RD,THE WOOD,NELSON CITY, Caller Name = [REDACTED]

17:39:08 Duplicate Event:Location = IWA RD,THE WOOD,NELSON CITY, Type = VEG - VEGETATION

17:39:08 End of Duplicate Event data

17:39:08 INC INFO: TREES ON FIRE

17:39:08 AL: PAGING ACK RECEIVED FROM STATION 3221 at 08/02/19 14:34:00

17:39:08 End of Duplicate Event data

17:39:08 FIRE, Caller Name = [REDACTED], Caller Ph Number = [REDACTED], Caller Adresse

17:39:08 [REDACTED], Caller Ph Number = [REDACTED], Caller Address = [REDACTED] HANBY PARK, MAITAI,

17:39:08 FIRE, Caller Ph Number = [REDACTED], Call Source = 111, Event Source = 52390

17:39:08 ss = [REDACTED] ATAWHAI DRIVE, THE WOOD, NELSON CITY, Call Source = 111Inc InfoTREES ON

17:39:08 NELSON CITY, Call Source = 111, Event Source = 52390

17:39:08 FIRE, Event Source = Fire 111

17:39:09 INC INFO:

17:39:09 Duplicate Event:Location = ATAWHAI DR,THE WOOD,NELSON CITY, Type = VEG - VEGETAT

17:39:09 Duplicate Event:Location = IWA RD,THE WOOD,NELSON CITY, Type = VEG - VEGETATION

17:39:09 End of Duplicate Event data

17:39:09 INC INFO:

17:39:09 End of Duplicate Event data

17:39:09 Duplicate Event:Location = IWA RD,THE WOOD,NELSON CITY, Type = VEG - VEGETATION

17:39:09 End of Duplicate Event data

17:39:09 INC INFO: VEGETATION FIRE

17:39:09 Duplicate Event:Location = IWA RD,THE WOOD,NELSON CITY, Type = VEG - VEGETATION

17:39:09 INC INFO:

17:39:09 Unit NELS217 [K1 : PROCEEDING TO INCIDENT]

17:39:09 Duplicate Event:Location = [REDACTED] ATAWHAI DR,THE WOOD,NELSON CITY: @FOUNDERS PARK, T

17:39:09 End of Duplicate Event data

17:39:09 INC INFO: HILLSIDE ON FIRE

17:39:09 CLOSE TO A HOUSE NOW

17:39:09 FIRE, Caller Ph Number = [REDACTED], Call Source = 111, Event Source = 52390

17:39:09 FIRE, Caller Ph Number = [REDACTED], Call Source = 111, Event Source = Fire 111

17:39:09 ION FIRE, Caller Name = [REDACTED], Caller Ph Number = [REDACTED]

17:39:09 ype = VEG - VEGETATION FIRE, Caller Ph Number = [REDACTED], Call Source = 111In

17:39:09 FIRE, Call Source = 111Inc InfoVEGETATION FIRE

17:39:09 c InfoHILLSIDE ON FIRE, Event Source = Fire 111

17:39:09 [REDACTED], Caller Address = BOLT ROAD, ANNESBROOK, NELSON CITY, Call Source = 111, Even

17:39:09 t Source = North Admin A

17:39:10 Duplicate Event:Location = IWA RD,THE WOOD,NELSON CITY, Type = VEG - VEGETATION

17:39:10 End of Duplicate Event data

17:39:10 End of Duplicate Event data

17:39:10 INC INFO:

17:39:10 End of Duplicate Event data

17:39:10 Duplicate Event:Location = [REDACTED] ATAWHAI DR,THE WOOD,NELSON CITY, Type = VEG - VEGE

17:39:10 INC INFO: HILLSIDE ON FIRE

17:39:10 End of Duplicate Event data

17:39:10 Duplicate Event:Location = IWA RD,THE WOOD,NELSON CITY, Type = VEG - VEGETATION

17:39:10 INC INFO: VEG

17:39:10 INC INFO:

17:39:10 Duplicate Event:Location = IWA RD,THE WOOD,NELSON CITY, Type = VEG - VEGETATION

17:39:10 End of Duplicate Event data

17:39:10 INC INFO:

17:39:10 Duplicate Event:Location = IWA RD,THE WOOD,NELSON CITY, Type = VEG - VEGETATION

17:39:10 End of Duplicate Event data

17:39:10 FIRE, Call Source = 111Inc InfoVEGETATION FIRE

17:39:10 FIRE, Caller Ph Number = [REDACTED], Call Source = 111, Event Source = 52390

17:39:10 TATION FIRE, Caller Name = [REDACTED] Caller Ph Number = [REDACTED]
17:39:10 FIRE, Caller Name = PREPAID/TELECOM, Caller Ph Number = [REDACTED], Caller Addr
17:39:10 FIRE, Caller Name = [REDACTED], Caller Ph Number = [REDACTED], Caller Add
17:39:10 Caller Address = [REDACTED] ATAWHAI DRIVE, THE WOOD, NELSON CITY, Call Source = 111, Eve
17:39:10 ess = TELECOM CELLULAR 027, BLENHEIM, MARLBOROUGH DISTRICT, Call Source =
17:39:10 111Inc
17:39:10 ress = [REDACTED] TASMAN STREET, THE WOOD, NELSON CITY, Call Source = 111Inc InfoHILLSIDE
17:39:10 nt Source = Fire 111
17:39:10 InfoVEG, Event Source = Fire 111
17:39:10 ON FIRE, Event Source = Fire 111
17:39:11 Duplicate Event:Location = SNODGRASS AV,THE WOOD,NELSON CITY, Type = VEG -
17:39:11 VEGET
17:39:11 INC INFO:
17:39:11 INC INFO:
17:39:11 End of Duplicate Event data
17:39:11 Duplicate Event:Location = IWA RD,THE WOOD,NELSON CITY, Type = VEG -
17:39:11 VEGETATION
17:39:11 INC INFO: SCRUB FIRE
17:39:11 End of Duplicate Event data
17:39:11 Duplicate Event:Location = IWA RD,THE WOOD,NELSON CITY, Type = VEG -
17:39:11 VEGETATION
17:39:11 INC INFO: VEGETATION FIRE
17:39:11 End of Duplicate Event data
17:39:11 INC INFO: FIRE
17:39:11 KCODE [K1 : PROCEEDING TO INCIDENT]
17:39:11 Unit RICH337 [K1 : PROCEEDING TO INCIDENT]
17:39:11 Duplicate Event:Location = IWA RD,THE WOOD,NELSON CITY, Type = VEG -
17:39:11 VEGETATION
17:39:11 End of Duplicate Event data
17:39:11 CALLER STATED NO ROAD ACCESS TO THE FIRE
17:39:11 FIRE, Caller Ph Number = [REDACTED], Call Source = 111, Event Source = Fire 111
17:39:11 FIRE, Caller Name = [REDACTED] Caller Ph Number = [REDACTED], Caller Add
17:39:11 FIRE, Caller Ph Number = [REDACTED], Call Source = 111, Event Source = 52390
17:39:11 ATION FIRE, Caller Name = [REDACTED], Caller Ph Number =
17:39:11 ress = TELECOM CELLULAR 027,, Call Source = 111Inc InfoSCRUB FIRE , Event Source
17:39:11 [REDACTED], Caller Address = TELECOM CELLULAR 027, NOPERA, MARLBOROUGH
17:39:11 DISTRICT
17:39:11 = Fire 111
17:39:11 , Call Source = 111Inc InfoFIRE, Event Source = Fire 111
17:39:12 INC INFO:
17:39:12 INC INFO:
17:39:12 Duplicate Event:Location = IWA RD,THE WOOD,NELSON CITY, Type = VEG -
17:39:12 VEGETATION
17:39:12 End of Duplicate Event data

17:39:12 Duplicate Event:Location = IWA RD,THE WOOD,NELSON CITY, Type = VEG - VEGETATION

17:39:12 ALERTING_COMPLETED

17:39:12 MSU Selcal used to Initiate Alerting ()

17:39:12 INC INFO: FIRE ON HILLSIDE

17:39:12 ** ELOI search completed at 02/08/19 14:32:50 - 1 result

17:39:12 INC INFO: TREE FIRE

17:39:12 ** LOI search completed at 08/02/19 14:32:50

17:39:12 ** Recommended unit NELS217 for requirement PUMP (>2.1 km)

17:39:12 Duplicate Event:Location = IWA RD,THE WOOD,NELSON CITY, Type = VEG - VEGETATION

17:39:12 End of Duplicate Event data

17:39:12 Unit NELS217 [KP : PRIORITY MESSAGE] RESPOND NELS214, HELIS AND TANKERS

17:39:12 FIRE, Caller Name = , Caller Ph Number = , Call

17:39:12 FIRE, Caller Ph Number = , Call Source = 111Inc InfoFIRE ON HILLSIDE,

17:39:12 FIRE, Call Source = 111Inc InfoVEGETATION FIRE

17:39:12 er Address = VICKERMAN STREET, PORT NELSON, NELSON CITY, Call Source = 111, E

17:39:12 Event Source = Fire 111

17:39:12 vent Source = Fire 111

17:39:13 INC INFO:

17:39:13 End of Duplicate Event data

17:39:13 Duplicate Event:Location = IWA RD,THE WOOD,NELSON CITY, Type = VEG - VEGETATION

17:39:13 Duplicate Event:Location = ATAWHAI DR,THE WOOD,NELSON CITY, Type = VEG - VEGETAT

17:39:13 INC INFO: TREES ON FIRE

17:39:13 End of Duplicate Event data

17:39:13 NELSON STATION ARRANGING A CALL BACK CREW

17:39:13 End of Duplicate Event data

17:39:13 INC INFO: FIRE

17:39:13 PA Selcal used to Initiate Alerting. ()

17:39:13 ALERTING_COMPLETED

17:39:13 THIS IS HALFWAY UP THE ROAD FROM ATAWHAI DRIVE

17:39:13 Duplicate Event:Location = IWA RD,THE WOOD,NELSON CITY, Type = VEG - VEGETATION

17:39:13 Duplicate Event:Location = ATAWHAI DR,THE WOOD,NELSON CITY: @FOUNDERS PARK, T

17:39:13 Multiple subscribers for caller number . TESA lookup recommended.

17:39:13 ION FIRE, Caller Name = , Caller Ph Number =

17:39:13 FIRE, Caller Name = /, Caller Ph Number = Caller

17:39:13 FIRE, Caller Name = , Caller Ph Number = , Caller Address = T

17:39:13 CATION

17:39:13 type = VEG - VEGETATION FIRE, Caller Ph Number = [REDACTED], Call Source = 111In
17:39:13 ELCOM CELLULAR 027, WELLINGTON CENTRAL, WELLINGTON CITY, Call Source =
111, Eve
17:39:13 Address = [REDACTED] ATAWHAI DRIVE, THE WOOD, NELSON CITY, Call Source = 111Inc InfoTR
17:39:13 c InfoBUSH FIRE, Event Source = Fire 111
17:39:13 Caller Address = TELECOM CELLULAR 027, KARORI, WELLINGTON CITY, Call Source = 1
17:39:13 EES ON FIRE, Event Source = Fire 111
17:39:13 11Inc InfoFIRE, Event Source = 52390
17:39:13 nt Source = 52390
17:39:14 End of Duplicate Event data
17:39:14 MSU Selcal used to Initiate Alerting.([REDACTED])
17:39:14 ALERTING_COMPLETED
17:39:14 KCODE [K1 : PROCEEDING TO INCIDENT]
17:39:14 Unit MOTU3611 [K1 : PROCEEDING TO INCIDENT]
17:39:14 AL: PAGING ACK RECEIVED FROM STATION 3222 at 08/02/19 14:44:53
17:39:14 Duplicate Event:Location = IWA RD,THE WOOD,NELSON CITY, Type = VEG -
VEGETATION
17:39:14 INC INFO: TREES ON FIRE
17:39:14 AL: PAGING ACK RECEIVED FROM STATION 3221 at 08/02/19 14:34:00
17:39:14 RRRR
17:39:14 Duplicate Event:Location = IWA RD,THE WOOD,NELSON CITY, Type = VEG -
VEGETATION
17:39:14 End of Duplicate Event data
17:39:14 INC INFO:
17:39:14 Duplicate Event:Location = IWA RD,THE WOOD,NELSON CITY, Type = VEG -
VEGETATION
17:39:14 End of Duplicate Event data
17:39:14 INC INFO: VEGETATION FIRE
17:39:14 Duplicate Event:Location = IWA RD,THE WOOD,NELSON CITY, Type = VEG -
VEGETATION
17:39:14 FIRE, Caller Name = [REDACTED], Caller Ph Number = [REDACTED], Caller Addre
17:39:14 FIRE, Call Source = 111Inc InfoVEGETATION FIRE
17:39:14 FIRE, Caller Ph Number = [REDACTED] Call Source = 111, Event Source = Fire 111
17:39:14 FIRE, Call Source = 111Inc InfoVEGETATION FIRE
17:39:14 ss = [REDACTED] ATAWHAI DRIVE, THE WOOD, NELSON CITY, Call Source = 111Inc InfoTREES ON
17:39:14 FIRE, Event Source = Fire 111
17:39:15 KCODE [K1 : PROCEEDING TO INCIDENT]
17:39:15 INC INFO: SMOKE SEEN FROM ACROSS THE BAY
17:39:15 Duplicate Event:Location = IWA RD,THE WOOD,NELSON CITY, Type = VEG -
VEGETATION
17:39:15 Unit NELS217 [K1 : PROCEEDING TO INCIDENT]
17:39:15 Duplicate Event:Location = IWA RD,THE WOOD,NELSON CITY, Type = VEG -
VEGETATION
17:39:15 End of Duplicate Event data

17:39:15 Duplicate Event:Location = IWA RD,THE WOOD,NELSON CITY, Type = VEG - VEGETATION

17:39:15 INC INFO:

17:39:15 End of Duplicate Event data

17:39:15 Duplicate Event:Location = IWA RD,THE WOOD,NELSON CITY, Type = VEG - VEGETATION

17:39:15 INC INFO: VEGETATION FIRE

17:39:15 KCODE [K1 : PROCEEDING TO INCIDENT]

17:39:15 End of Duplicate Event data

17:39:15 Unit NELS217 [K1 : PROCEEDING TO INCIDENT]

17:39:15 End of Duplicate Event data

17:39:15 FIRE, Call Source = 111

17:39:15 FIRE, Caller Ph Number = [REDACTED], Call Source = 111, Event Source = 52390

17:39:15 FIRE, Caller Name = [REDACTED], Caller Ph Number = [REDACTED], Caller Ad

17:39:15 FIRE, Caller Name = [REDACTED], Caller Ph Number = [REDACTED] Caller Adre

17:39:15 dress = [REDACTED] BRABANT DRIVE, RUBY BAY, TASMAN DISTRICT, Call Source = 111Inc InfoS

17:39:15 ss = [REDACTED] NAPOLI WAY, THE WOOD, NELSON CITY, Call Source = 111Inc InfoSCRUB FIRE ,

17:39:15 MOKE SEEN FROM ACROSS THE BAY, Event Source = 52390

17:39:15 Event Source = 52390

17:39:16 End of Duplicate Event data

17:39:16 KCODE [K1 : PROCEEDING TO INCIDENT]

17:39:16 Duplicate Event:Location = IWA RD,THE WOOD,NELSON CITY, Type = VEG - VEGETATION

17:39:16 Unit VSOTASMAL1 [K1 : PROCEEDING TO INCIDENT]

17:39:16 End of Duplicate Event data

17:39:16 INC INFO:

17:39:16 End of Duplicate Event data

17:39:16 INC INFO: HILLSIDE ON FIRE

17:39:16 CLOSE TO A HOUSE NOW

17:39:16 Duplicate Event:Location = IWA RD,THE WOOD,NELSON CITY, Type = VEG - VEGETATION

17:39:16 Duplicate Event:Location = IWA RD,THE WOOD,NELSON CITY, Type = VEG - VEGETATION

17:39:16 End of Duplicate Event data

17:39:16 INC INFO:

17:39:16 Duplicate Event:Location = ATAWHAI DR,THE WOOD,NELSON CITY, Type = VEG - VEGETAT

17:39:16 End of Duplicate Event data

17:39:16 INC INFO:

17:39:16 Duplicate Event:Location = [REDACTED] ATAWHAI DR,THE WOOD,NELSON CITY: @FOUNDERS PARK, T

17:39:16 FIRE, Call Source = 111

17:39:16 FIRE, Caller Ph Number = [REDACTED], Call Source = 111, Event Source = Fire 111

17:39:16 ype = VEG - VEGETATION FIRE, Caller Ph Number = [REDACTED], Call Source = 111In

17:39:16 ION FIRE, Caller Name = [REDACTED], Caller Ph Number = [REDACTED]
17:39:16 FIRE, Caller Ph Number = [REDACTED], Call Source = 111, Event Source = 52390
17:39:16 [REDACTED] Caller Address = BOLT ROAD, ANNESBROOK, NELSON CITY, Call Source = 111, Even
17:39:16 c InfoHILLSIDE ON FIRE, Event Source = Fire 111
17:39:16 t Source = North Admin A
17:39:17 INC INFO: SCRUB FIRE
17:39:17 INC INFO: FIRE IN THE HILLS
17:39:17 INC INFO:
17:39:17 End of Duplicate Event data
17:39:17 End of Duplicate Event data
17:39:17 Duplicate Event:Location = ATAWHAI DR,THE WOOD,NELSON CITY, Type = VEG -
VEGETAT
17:39:17 Unit BRIG5075 [K1 : PROCEEDING TO INCIDENT]
17:39:17 KCODE [K1 : PROCEEDING TO INCIDENT]
17:39:17 INC INFO:
17:39:17 End of Duplicate Event data
17:39:17 Duplicate Event:Location = IWA RD,THE WOOD,NELSON CITY, Caller Name = [REDACTED]
[REDACTED]
17:39:17 INC INFO:
17:39:17 Duplicate Event:Location = IWA RD,THE WOOD,NELSON CITY, Type = VEG -
VEGETATION
17:39:17 End of Duplicate Event data
17:39:17 INC INFO: HILLSIDE ON FIRE
17:39:17 [REDACTED], Caller Ph Number = [REDACTED], Caller Address = TELECOM CELLULAR 027
17:39:17 ION FIRE, Caller Name = [REDACTED] /, Caller Ph Number = [REDACTED],
Cal
17:39:17 N
17:39:17 FIRE, Caller Name = [REDACTED], Caller Ph Number = [REDACTED] Caller Add
17:39:17 ler Address = [REDACTED] BEACH ROAD,, Call Source = 111Inc InfoFIRE IN THE HILLS , E
17:39:17 , APPLEBY, TASMAN DISTRICT, Call Source = 111, Event Source = 52390
17:39:17 ress = [REDACTED] TASMAN STREET, THE WOOD, NELSON CITY, Call Source = 111Inc InfoHILLSIDE
17:39:17 vent Source = 52390
17:39:17 ON FIRE, Event Source = Fire 111
17:39:18 Duplicate Event:Location = [REDACTED] ATAWHAI DR,THE WOOD,NELSON CITY, Type = VEG -
VEGE
17:39:18 INC INFO: VEGETATION FIRE
17:39:18 End of Duplicate Event data
17:39:18 Duplicate Event:Location = IWA RD,THE WOOD,NELSON CITY, Type = VEG -
VEGETATION
17:39:18 ALERTING_COMPLETED
17:39:18 Selcal turnout error
17:39:18 MSU Selcal used to Initiate Alerting ([REDACTED])
17:39:18 Duplicate Event:Location = IWA RD,THE WOOD,NELSON CITY, Type = VEG -
VEGETATION

17:39:18 KCODE [K1 : PROCEEDING TO INCIDENT]
17:39:18 End of Duplicate Event data
17:39:18 INC INFO:
17:39:18 Duplicate Event:Location = IWA RD,THE WOOD,NELSON CITY, Type = VEG -
VEGETATION
17:39:18 End of Duplicate Event data
17:39:18 INC INFO: SCRUB FIRE
17:39:18 FIRE, Call Source = 111Inc InfoVEGETATION FIRE
17:39:18 FIRE, Caller Name = [REDACTED] Caller Ph Number = [REDACTED] Caller Add
17:39:18 FIRE, Caller Ph Number = [REDACTED], Call Source = 111, Event Source = Fire 111
17:39:18 TATION FIRE, Caller Name = [REDACTED], Caller Ph Number = [REDACTED],
17:39:18 ress = TELECOM CELLULAR 027,, Call Source = 111Inc InfoSCRUB FIRE , Event Source
17:39:18 Caller Address = [REDACTED] ATAWHAI DRIVE, THE WOOD, NELSON CITY, Call Source = 111, Eve
17:39:18 = Fire 111
17:39:18 nt Source = Fire 111
17:39:18 End of Duplicate Event data
17:39:19 INC INFO:
17:39:19 Duplicate Event:Location = IWA RD,THE WOOD,NELSON CITY, Type = VEG -
VEGETATION
17:39:19 Unit RICH337 [KC : UNIT CALLING]
17:39:19 INC INFO:
17:39:19 End of Duplicate Event data
17:39:19 Duplicate Event:Location = IWA RD,THE WOOD,NELSON CITY, Type = VEG -
VEGETATION
17:39:19 CALLER STATED NO ROAD ACCESS TO THE FIRE
17:39:19 Duplicate Event:Location = IWA RD,THE WOOD,NELSON CITY, Type = VEG -
VEGETATION
17:39:19 End of Duplicate Event data
17:39:19 INC INFO: FIRE ON HILLSIDE
17:39:19 Unit NELS217 [KP : PRIORITY MESSAGE] RESPOND NELS214, HELIS AND TANKERS
17:39:19 End of Duplicate Event data
17:39:19 INC INFO:
17:39:19 Unit RICH337 [KP : PRIORITY MESSAGE]
17:39:19 Unit NELS2111 [K1 : PROCEEDING TO INCIDENT]
17:39:19 FIRE, Caller Ph Number = [REDACTED], Call Source = 111Inc InfoFIRE ON HILLSIDE,
17:39:19 FIRE, Caller Name = TELECOM/PREPAID, Caller Ph Number = [REDACTED] Caller Addr
17:39:19 FIRE, Caller Ph Number = [REDACTED], Call Source = 111, Event Source = 52390
17:39:19 ess = TELECOM CELLULAR 027, OAMARU, WAITAKI DISTRICT, Call Source = 111, Event
S
17:39:19 Event Source = Fire 111
17:39:19 ource = 52390
17:39:20 ALERTING_COMPLETED

17:39:21 |ler Address = TELECOM CELLULAR 027, WAIWHETU, LOWER HUTT CITY, Call Source = 111

17:39:21 |, Event Source = Fire 111

17:39:22 |KCODE [K2 : IN ATTENDANCE AT INCIDENT]

17:39:22 |Unit TASMARL1 [K2 : IN ATTENDANCE AT INCIDENT]

17:39:22 |HIRA RESPONDING IN PRIVATE VEHICLE WITH TRAILER AND PUMPS

17:39:22 |KCODE [K2 : IN ATTENDANCE AT INCIDENT]

17:39:22 |Unit STOK222 [K2 : IN ATTENDANCE AT INCIDENT]

17:39:22 |KCODE [K1 : PROCEEDING TO INCIDENT]

17:39:22 |Unit RICH331 [K1 : PROCEEDING TO INCIDENT]

17:39:22 |HIRA FIRE ADHOC PAGED AND SIREN ACTIVATED FOR CREW TO ASSIST

17:39:22 |End of Duplicate Event data

17:39:22 |INC INFO: FIRE THREATENING HOUSES

17:39:22 |** Requirement TIC removed for alarm level 1

17:39:22 |Unit NELS214 [KC : UNIT CALLING]

17:39:22 |** Requirement TIC added for alarm level 1

17:39:22 |Duplicate Event:Location = IWA RD,THE WOOD,NELSON CITY, Type = STRU - STRUCTURE

17:39:22 |FIRE, Caller Name = [REDACTED], Caller Ph Number = [REDACTED], Caller Address = TELECOM CELLULAR 027, MIRAMAR, WELLINGTON CITY, Call Source = 111Inc InfoFIR

17:39:22 |E THREATENING HOUSES, Event Source = Fire 111

17:39:23 |** LOI search completed at 08/02/19 14:40:22

17:39:23 |End of Duplicate Event data

17:39:23 |** Requirement TORT added for alarm level 1

17:39:23 |End of Duplicate Event data

17:39:23 |** Requirement TORT added for alarm level 1

17:39:23 |INC INFO:

17:39:23 |Duplicate Event:Location = IWA RD,THE WOOD,NELSON CITY, Type = VEG - VEGETATION

17:39:23 |Duplicate Event:Location = IWA RD,THE WOOD,NELSON CITY, Type = VEG - VEGETATION

17:39:23 |FROM RCC COURTESY OF FRC HENDERSON MAINTAIN COVER OF 2 PUMPS ON WAKEFIELD AND NE

17:39:23 |End of Duplicate Event data

17:39:23 |ALERTING_COMPLETED

17:39:23 |Duplicate Event:Location = [REDACTED] GREAT NORTH RD AUCKLAND : @NCCCross Street 1KIRK

17:39:23 |Radio used to Initiate Alerting.

17:39:23 |** Cross Referenced to Event # F2706193 at: 08/02/19 15:07:47

17:39:23 |INC INFO: MALE CALLER , SAID FIRE IN NELSON, FIRE TRUCKS IN BACKGROUND

17:39:23 |FIRE, Caller Ph Number = [REDACTED], Call Source = 111Inc InfoBUSHFIRE , Event

17:39:23 |FIRE, Caller Ph Number = [REDACTED]7, Call Source = 111, Event Source = Fire 111

17:39:23 |STCross Street 2WAIMA ST, Type = ADV ADVISED, Caller Name = FIREBALL KEY ACCOUNT

17:39:23 LSON STATIONS

17:39:23 MANAGEMENT LIMITED, Caller Ph Number = [REDACTED], Caller Address = TELECOM
CE

17:39:23 Source = Fire 111

17:39:23 LLULAR 027, PAENGAROA, WESTERN BAY OF PLENTY DISTRICT, Call Source =
111Alarm Le

17:39:23 vel1Inc InfoMALE CALLER , SAID FIRE IN NELSON, FIRE TRUCKS IN BACKGROUND ,
Event

17:39:23 Source = Fire 111

17:39:24 INC INFO: BUSHFIRE

17:39:24 Duplicate Event:Location = IWA RD,THE WOOD,NELSON CITY, Type = VEG -
VEGETATION

17:39:24 FROM NELSON FIRE CREW OF FOUR COMING IN THE UTE AND THEN IT WILL
RETURN TO STATI

17:39:24 [REDACTED] FROM HALES HELIS ASKING IF REQUIRED - ADVISED WILL LET KNOW

17:39:24 End of Duplicate Event data

17:39:24 INC INFO:

17:39:24 ** Recommended unit MAPU3111 for requirement ADHOC TORT (>16.6 km)
** Recommend

17:39:24 Station Selcal used to Initiate Alerting [REDACTED]

17:39:24 Station Selcal used to Initiate Alerting [REDACTED]

17:39:24 kcode [K1 : PROCEEDING TO INCIDENT]

17:39:24 Unit STOK221 [K1 : PROCEEDING TO INCIDENT]

17:39:24 Unit TASMARL1 [KC : UNIT CALLING]

17:39:24 Unit TASMARL1 [KC : UNIT CALLING]

17:39:24 KCODE [K4 : ON RT INSIDE NORMAL TURNOUT

17:39:24 Unit STOK221 [K4 : ON RT INSIDE NORMAL TURNOUT AREA]

17:39:24 ed unit MOTU3611 for requirement ADHOC TORT (>29.5 km)

17:39:24 FIRE, Caller Ph Number = [REDACTED], Call Source = 111, Event Source = Fire 111

17:39:24 ON FOR MORE CREW

17:39:25 AL: PAGING ACK RECEIVED FROM STATION 3221 at 08/02/19 14:36:51

17:39:25 Unit BRIG5075 [KP : PRIORITY MESSAGE]

17:39:25 Duplicate Event:Location = IWA RD,THE WOOD,NELSON CITY, Caller Ph Number = [REDACTED]

17:39:25 Selcal turnout error

17:39:25 Unit VSOTASMAL1 [K2 : IN ATTENDANCE AT INCIDENT]

17:39:25 End of Duplicate Event data

17:39:25 INC INFO:

17:39:25 ALERTING_COMPLETED

17:39:25 ALERTING_COMPLETED

17:39:25 KCODE [K2 : IN ATTENDANCE AT INCIDENT]

17:39:25 Unit BRIG5075 [K2 : IN ATTENDANCE AT INCIDENT]

17:39:25 Unit TASMARL1 [KC : UNIT CALLING]

17:39:25 MOTUEKA CFO ADVISES CREW AVAIL AND KAITERITERI IF ANYTHING LOCAL

17:39:25 Unit BRIG5075 [KC : UNIT CALLING]
17:39:25 KCODE [K2 : IN ATTENDANCE AT INCIDENT]
17:39:25 CONTACT RFO RE [REDACTED] OFFER OF HELI IF REQUIRED, [REDACTED] WILL
COME BA
17:39:25 [REDACTED] Call Source = 111, Event Source = 52390
17:39:25 CK THROUGH COMCEN IF ADIDTIONAL HELIS REQUIRED
17:39:26 AL: PAGING ACK RECEIVED FROM STATION 3231 at 08/02/19 14:37:02
17:39:26 Duplicate Event:Location = IWA RD,THE WOOD,NELSON CITY, Type = VEG -
VEGETATION
17:39:26 Unit NELS214 [SITREP :] SSO SCOTT - FIRE FRONT 300 METRS, MULTIPLE HOUSES
AT R
17:39:26 Unit RFONELTAS1 [K1 : PROCEEDING TO INCIDENT]
17:39:26 KCODE [K1 : PROCEEDING TO INCIDENT]
17:39:26 Unit RFONELTAS1 [K1 : PROCEEDING TO INCIDENT]
17:39:26 KCODE [K1 : PROCEEDING TO INCIDENT]
17:39:26 Multiple subscribers for caller number [REDACTED]. TESA lookup recommended.
17:39:26 End of Duplicate Event data
17:39:26 INC INFO:
17:39:26 Duplicate Event:Location = IWA RD,THE WOOD,NELSON CITY, Type = VEG -
VEGETATION
17:39:26 CALLER THINKING THERE ARE 2 FIRES ABOUT 100M X 30
17:39:26 Unit BRIG5075 [KP : PRIORITY MESSAGE] TRAFFIC BOTTLE NECK.. VERY BAD
17:39:26 Unit NELS214 [KC : UNIT CALLING]
17:39:26 FIRE, Caller Name = [REDACTED] Caller Ph Number = [REDACTED] Caller A
17:39:26 FIRE, Caller Name = [REDACTED] Caller Ph Number = [REDACTED], Caller
17:39:26 ISK, 2 PUMPS AND LPDS IN USE
17:39:26 ddress = [REDACTED] GOODWIN AVENUE, SPRINGFIELD, ROTORUA DISTRICT, Call Source =
111Inc
17:39:26 Address = [REDACTED] NORTH ROAD, THE WOOD, NELSON CITY, Call Source = 111, Event Source
17:39:26 InfoFIRE IN THE HILLS, Event Source = Fire 111
17:39:26 = 52390
17:39:27 kcode [K2 : IN ATTENDANCE AT INCIDENT]
17:39:27 Unit NELS2111 [K2 : IN ATTENDANCE AT INCIDENT]
17:39:27 INC INFO: FIRE IN THE HILLS
17:39:27 Duplicate Event:Location = IWA RD,THE WOOD,NELSON CITY, Type = VEG -
VEGETATION
17:39:27 End of Duplicate Event data
17:39:27 kcode [K2 : IN ATTENDANCE AT INCIDENT]
17:39:27 Unit TASMARL1 [K45 : COMMAND RESPONSIBILITY CHANGED TO - NAME] AC
HAYWARD - ICP
17:39:27 CFO STOKE IN PRIVATE CAR STILL RESPONDING TO CHECK AREA FOR ANOTHER
FIRE PER REQ
17:39:27 Unit TASMARL1 [KC : UNIT CALLING]
17:39:27 Unit TASMARL1 [SITREP :] 8 HOUSES 60 X 40 FRONT MOVING THROUGH SCRUB AND
PINES

17:39:27 Unit TASMARL1 [KC : UNIT CALLING]
17:39:27 End of Duplicate Event data
17:39:27 INC INFO:
17:39:27 Duplicate Event:Location = IWA RD,THE WOOD,NELSON CITY, Type = VEG -
VEGETATION
17:39:27 End of Duplicate Event data
17:39:27 FIRE, Caller Name = [REDACTED], Caller Ph Number = [REDACTED], Caller Address
17:39:27 NELS214 - FOUNDERS PARK FOR ALL RESPONDING APPLIANCES
17:39:27 UEST FROM COMCEN
17:39:27 - 3 HELIS ON HEAD - DELIVERIES PROTECTING STRUCTURES
17:39:27 FIRE, Caller Ph Number = [REDACTED] Call Source = 111, Event Source = 52390
17:39:27 s = TELECOM CELLULAR 027, OAMARU, WAITAKI DISTRICT, Call Source = 111, Event Sou
Sou
17:39:27 rce = 52390
17:39:28 Duplicate Event:Location = [REDACTED] ATAWHAI DR,THE WOOD,NELSON CITY: @FOUNDERS
PARK, T
17:39:28 Unit NELS212 [K2 : IN ATTENDANCE AT INCIDENT]
17:39:28 KCODE [K2 : IN ATTENDANCE AT INCIDENT]
17:39:28 Unit RICH331 [K2 : IN ATTENDANCE AT INCIDENT]
17:39:28 Unit TASMARL1 [KP : PRIORITY MESSAGE]
17:39:28 KCODE [K2 : IN ATTENDANCE AT INCIDENT]
17:39:28 End of Duplicate Event data
17:39:28 Duplicate Event:Location = ATAWHAI DR,THE WOOD,NELSON CITY, Type = VEG -
VEGETAT
17:39:28 End of Duplicate Event data
17:39:28 INC INFO: HILL ON FIRE ENDANGERING PROPERTY
17:39:28 Unit NELS217 [SITREP :] MULTIPLE SPOT FIRES ON FRONT OF FIRE, HELIS WILL BE
RE
17:39:28 INC INFO:
17:39:28 Unit MAPU3111 [K2 : IN ATTENDANCE AT INCIDENT]
17:39:28 Unit TASMARL1 [KP : PRIORITY MESSAGE] K11 AMB - [REDACTED]
17:39:28 [REDACTED],
17:39:28 FIR2AMB WE REQUIRE YOU AT FOUNDERS PARK, ATAWHAI DR.... [REDACTED]
17:39:28 [REDACTED],
17:39:28 [REDACTED], TO MEET AT FOUNDERS PARK ATAWHAI DR
17:39:28 type = STRU - STRUCTURE FIRE, Caller Ph Number = [REDACTED] Call Source = 111In
17:39:28 QUIRED
17:39:28 [REDACTED]
17:39:28 ION FIRE, Caller Name = [REDACTED], Caller Ph Number = [REDACTED] Caller Add
17:39:28 ress = [REDACTED] VICKERMAN STREET, PORT NELSON, NELSON CITY, Call Source = 111Inc
Info
17:39:28 c InfoHILL ON FIRE ENDANGERING PROPERTY, Event Source = Fire 111
17:39:28 FIRE ON THE HILL IN , Event Source = 52390
17:39:29 Duplicate Event:Location = IWA RD,THE WOOD,NELSON CITY, Caller Name =
[REDACTED]

17:39:29 End of Duplicate Event data

17:39:29 Duplicate Event:Location = IWA RD,THE WOOD,NELSON CITY, Type = VEG - VEGETATION

17:39:29 Duplicate Event:Location = IWA RD,THE WOOD,NELSON CITY, Type = VEG - VEGETATION

17:39:29 INC INFO:

17:39:29 INC INFO: FIRE ON THE HILL IN

17:39:29 Unit NELS214 [COMCEN COM : MESSAGE] MOTU3611 IS ARRIVING, WHERE WOULD YOU LIKE T

17:39:29 Unit MOTU3611 [K2 : IN ATTENDANCE AT INCIDENT]

17:39:29 AMBULANCE ADVISED VERBALLY

17:39:29 KCODE [K2 : IN ATTENDANCE AT INCIDENT]

17:39:29 ** WARNING: FAILED TO SEND [F2706181] TO AMBO

17:39:29 Unit NELS217 [K2 : IN ATTENDANCE AT INCIDENT]

17:39:29 KCODE [K2 : IN ATTENDANCE AT INCIDENT]

17:39:29 INC INFO:

17:39:29 End of Duplicate Event data

17:39:29 FIRE, Caller Ph Number = [REDACTED], Call Source = 111, Event Source = 52390

17:39:29 HEM??? (BEHIND NELS214)

17:39:29 FIRE, Call Source = 111Inc InfoVEGETATION FIRE

17:39:29 [REDACTED], Caller Ph Number = [REDACTED], Caller Address = TELECOM CELLULAR 027, BLENHEIM, MARLBOROUGH DISTRICT, Call Source = 111, Event Source = 52390

17:39:29 INFMT IS A BIT AWAY

17:39:30 LOOKS LIKE BUSH IS ON FIRE

17:39:30 INC INFO: VEGETATION FIRE

17:39:30 End of Duplicate Event data

17:39:30 NNNN

17:39:30 RRRR

17:39:30 ** ELOI search completed at 02/08/19 14:50:05 - 1 result

17:39:30 ** LOI search completed at 08/02/19 14:46:45

17:39:30 HEADLINE: CAN SEE A FIRE - LOOKS LIKE A GRASS FIRE

17:39:30 TD NIL

17:39:30 Duplicate Event: WALTERS BLFF NELSON CITYCross Street 1ATAWHAI DRCross Street 2H

17:39:30 Unit NELS214 [SITREP :] AVAILABILITY PRIORITY TO BE MADE

17:39:30 INC INFO:

17:39:30 End of Duplicate Event data

17:39:30 Duplicate Event:Location = IWA RD,THE WOOD,NELSON CITY, Type = VEG - VEGETATION

17:39:30 ** EVENT COPIED TO FIRE VIA INTERCAD

17:39:30 FIRE, Caller Name = TELECOM/PREPAID, Caller Ph Number = [REDACTED], Caller Address = [REDACTED]